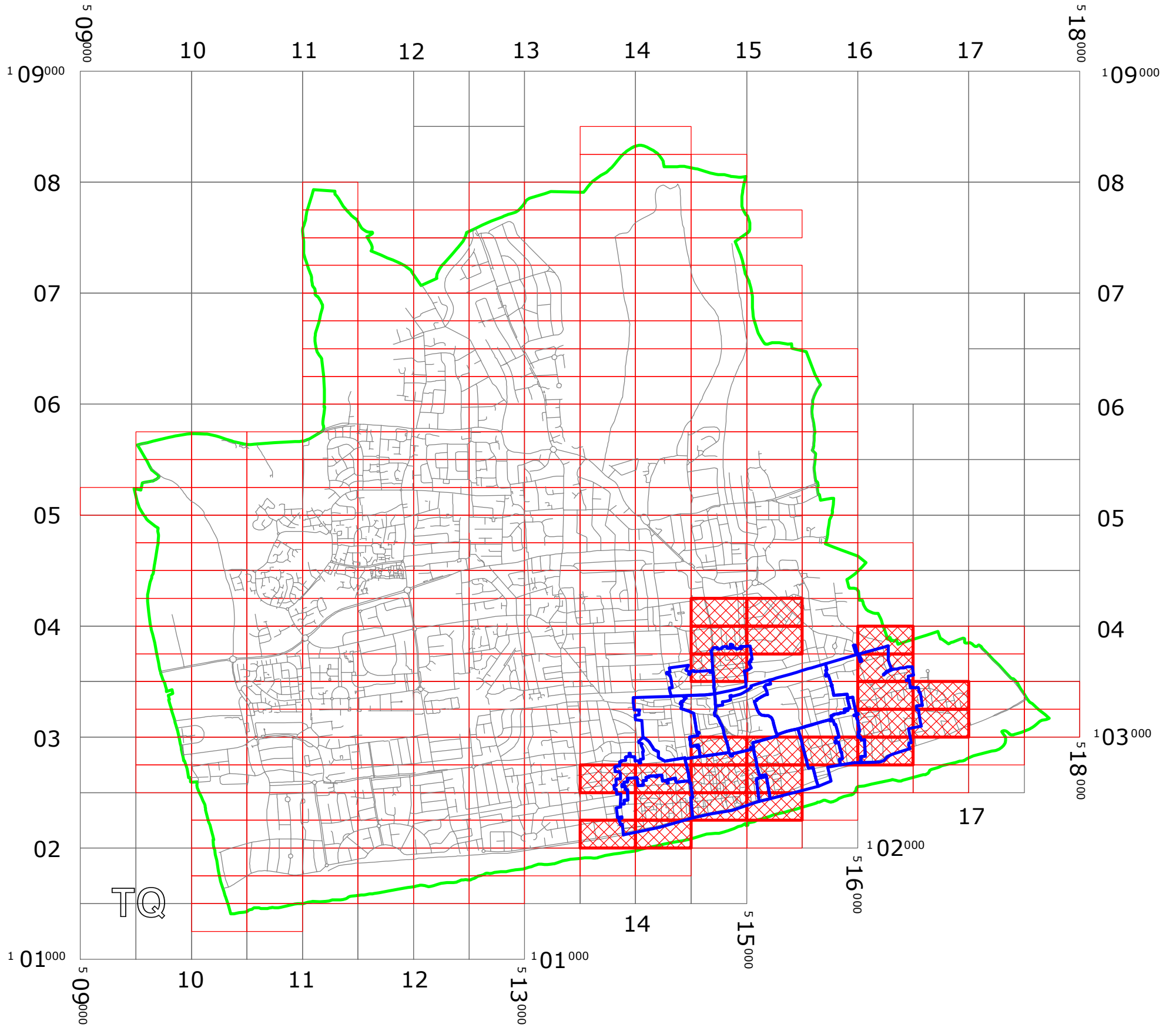








WEST SUSSEX COUNTY COUNCIL  
((WORTHING) (PARKING PLACES & TRAFFIC REGULATION)  
(CONSOLIDATION) ORDER 2007)  
(EAST WORTHING PARKING REVIEW) ORDER 2017

# WORTHING: LOCATION OF WAITING RESTRICTIONS



**KEY:**

-  OS.TILE GRID
-  PARKING TILE GRID
-  LOCATION OF WAITING RESTRICTIONS
-  BOUNDARY OF CONTROLLED PARKING ZONES
-  PARISH BOUNDARY
-  ROAD NETWORK



West Sussex County Council  
 Highways & Transport  
 The Grange  
 Tower Street  
 Chichester  
 West Sussex  
 PO19 1RH







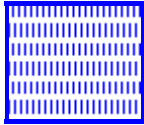
WEST SUSSEX COUNTY COUNCIL  
 ((WORTHING) (PARKING PLACES & TRAFFIC REGULATION)  
 (CONSOLIDATION) ORDER 2007)  
 (EAST WORTHING PARKING REVIEW) ORDER 2017  
 LOCATION OF WAITING RESTRICTIONS







### Key for Waiting Restrictions

All areas over which the provision of the orders apply are defined by the shaded areas as shown on the following plans plus a contiguous area not indicated on the plans of verge and/or footway between the carriageway edge and the highway boundary. The plans in this schedule are based upon grid references of the Ordnance Survey National Grid defined by the OSGB 36 triangulation.




#### Prohibition of waiting at any time



100		z_circle	No waiting, loading and unloading at any time	134		circle 2	No waiting 8.30am-6.00pm Mon-Fri
101		check	No waiting at any time	156		pat039	No waiting 9.00am-6.00pm Mon-Sat except bank holidays
106		usgs503	No waiting 8.00am-7.00pm Mon-Sat	181		usgs721	No waiting 10.00am-11.00am, 2.00pm-3.00pm Mon-Sat except bank holidays
108		pat 038	No waiting 8.30am-6.00pm Mon-Sat				

#### Prohibition of loading

219		usgs504	No waiting at any time, No loading and unloading 10.00am-4.00pm any day	221		usgs617	No waiting at any time No loading and unloading 9.00am-6.00pm Mon-Sat except bank holidays
220		usgs721	No waiting, loading and unloading 9.00am-6.00pm Mon-Sat except bank holidays	224		rice1	No waiting at any time, No loading and unloading 10.00am-4.00pm Taxis only 10.00pm-2.00am any day

## Charged on-street parking

314		circle4	Voucher and Pay and Display up to 2hrs 9.00am-6.00pm Mon-Sat except bank holidays Tariff 4
315		usgs721	Voucher and Pay and Display up to 1hr 9.00am-6.00pm Mon-Sat except bank holidays Tariff 1
316		pat019	Voucher and Pay and Display up to 2hrs 9.00am-6.00pm Mon-Sat except bank holidays Tariff 3

317		usgs617	Voucher and Pay and Display up to 4hrs 9.00am-6.00pm Mon-Sat except bank holidays Tariff 5
318		usgs725	Voucher and Pay and Display up to 4hrs 9.00am-6.00pm Mon-Sat except bank holidays Tariff 6

## Shared Residents Parking & Charged On-street Parking



413		pat038	Voucher, Pay and Display and Residents' and Visitors' permit holders only 9.00am- 6.00pm Mon-Sat except bank holidays Tariff 4
414		circle4	Voucher, Pay and Display and Residents' and Visitors' permit holders only 9.00am-6.00pm Mon-Sat except bank holidays Tariff 3
415		usgs725	Voucher, Pay and Display and Residents' and Visitors' permit holders only 9.00am-6.00pm Mon-Sat except bank holidays Tariff 5

416		usgs721	Voucher, Pay and Display and Residents' and Visitors' permit holders only 9.00am-6.00pm Mon-Sat except bank holidays Tariff 6
417		usgs617	Voucher, Pay and Display and Residents' and Visitors' permit holders only 9.00am-6.00pm Mon-Sat except bank holidays Tariff 1
420		usgs602	Voucher and Pay and Display and Residents' and Visitors' permit holders only 9.00am-6.00pm Mon-Sat except bank holidays Tariff 2






**Residents Parking**

509		check	Residents' and Visitors' permit holders only 9.00am-6.00pm Mon-Sat except bank holidays
510		circle4	Residents' and Visitors' permit holders only 10.00am-11.00am and 2.00pm-3.00pm Mon-Sat except bank holidays



518		tic2	Permit holders only 9.00am-6.00pm Mon-Sat except bank holidays
525		usgs669	Permit holders only 10.00am-11.00am and 2.00pm-3.00pm Mon-Sat

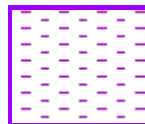

**Shared Residents Parking & Free Limited Waiting**

609		dot6	Residents' and Visitors' permit holders and Limited waiting for 1hr No return within 1hr for non-permit holders 9.00am-6.00pm Mon-Sat except bank holidays
613		usgs503	Residents' and Visitors' permit holders and Limited waiting for 2hrs No return within 2 hours for non-permit holders 9.00am-6.00pm Mon-Sat except bank holidays








622		pat020	Residents' and Visitors' permit holders and Limited waiting for 2hrs No return within 1hr for non-permit holders 9.00am-5.00pm Mon-Sat except bank holidays
-----	---	--------	--








**Free Limited Waiting**

707		pat020	Waiting limited to 1hr No return within 1hr 9.00am-5.00pm Mon-Sat
711		pat046	Waiting limited to 2 hrs No return within 2hrs 8.30am-6.00pm Mon-Sat

714		pat064	Waiting limited to 1hr No return within 1hr 8.30am-6.00pm Mon-Sat
732		usgs725	Waiting limited to 2hrs No return within 2hrs 9.00am-6.00pm Mon-Sat except bank holidays

### Specified Vehicles

804		dot6	Doctors vehicles
806		pat020	Motorcycles
810		usgs503	Loading bay-Goods vehicles only at any time
811		dot6	Loading bay-Goods vehicles only 7.00am-7.00pm Mon-Sat
814		brick1	Loading bay-Any vehicle at any time
815		pat020	Loading bay-Any vehicle 7.00am-7.00pm Mon-Sat
818		smallwave2	Motor car, motor cycle and disabled persons vehicles at any time

827		pat020	Disabled persons vehicles 9.00am-6.00pm Mon-Sat
829		pat038	Parking place reserved for buses 9.00am-6.00pm Max stay 15mins No return within 1hr and 6.00pm-9.00am Parking place reserved for buses only
830		check	Disabled persons vehicles at any time
840		pat064	Parking place reserved for buses 8.00am-10.00pm Max Stay 15mins No return within 1hr and 10.00pm-8.00am Taxis only
843		usgs725	Parking place reserved for buses Limited waiting to 15 mins No return within 1hr
844		usgs721	No stopping at any time except taxis
846		pat079	No stopping at any time except police vehicles

### Clearways

1100		usgs503	School Keep Clear-No stopping at any time
------	---	---------	---

 Boundary of Controlled Parking Zone

**WEST SUSSEX COUNTY COUNCIL**  
**((WORTHING) (PARKING PLACES & TRAFFIC REGULATION)**  
**(CONSOLIDATION) ORDER 2007)**

**(EAST WORTHING PARKING REVIEW) ORDER 2017**

West Sussex County Council in exercise of their powers under Sections 1 (1) 2 (1) and (2), 4 (2), 45, 46, 49 and 53 and Part IV of Schedule 9 of the Road Traffic Regulation Act 1984 ("the Act") as amended and of all other enabling powers and after consultation with the Chief Officer of Police in accordance with Part III of Schedule 9 to the Act hereby make the following Order:-

1. This Order shall come into operation on the Fifteenth day of September 2017 and may be cited as "West Sussex County Council ((Worthing) (Parking Places & Traffic Regulation) (Consolidation) Order 2007) (East Worthing Parking Review) Order 2017".
2. The "West Sussex County Council (Worthing) (Parking Places & Traffic Regulation) (Consolidation) Order 2007" is hereby amended by the replacement of the plans specified in the First Schedule to this Order, with the plans specified in the Second Schedule, attached hereto.

**FIRST SCHEDULE**  
**Plans to be Replaced**

TQ1302NES (Issue Number 4)  
TQ1302SES (Issue Number 2)  
TQ1402NEN (Issue Number 7)  
TQ1402NES (Issue Number 7)  
TQ1402NWS Issue Number 4)  
TQ1402SEN (Issue Number 7)  
TQ1402SWN (Issue Number 5)  
TQ1402SWS (Issue Number 6)  
TQ1403NEN (Issue Number 4)  
TQ1403NES (Issue Number 5)  
TQ1404SES (Issue Number 2)  
TQ1502NEN (Issue Number 5)  
TQ1502NWN (Issue Number 6)  
TQ1502NWS (Issue Number 9)  
TQ1502SWN (Issue Number 6)  
TQ1503NWN (Issue Number 2)  
TQ1504SWS (Issue Number 2)  
TQ1602NWN (Issue Number 4)  
TQ1603NWN (Issue Number 1)  
TQ1603NWS (Issue Number 3)  
TQ1603SEN (Issue Number 2)  
TQ1603SES (Issue Number 2)  
TQ1603SWN (Issue Number 4)  
TQ1603SWS (Issue Number 4)

**SECOND SCHEDULE**  
**Replacement Plans**

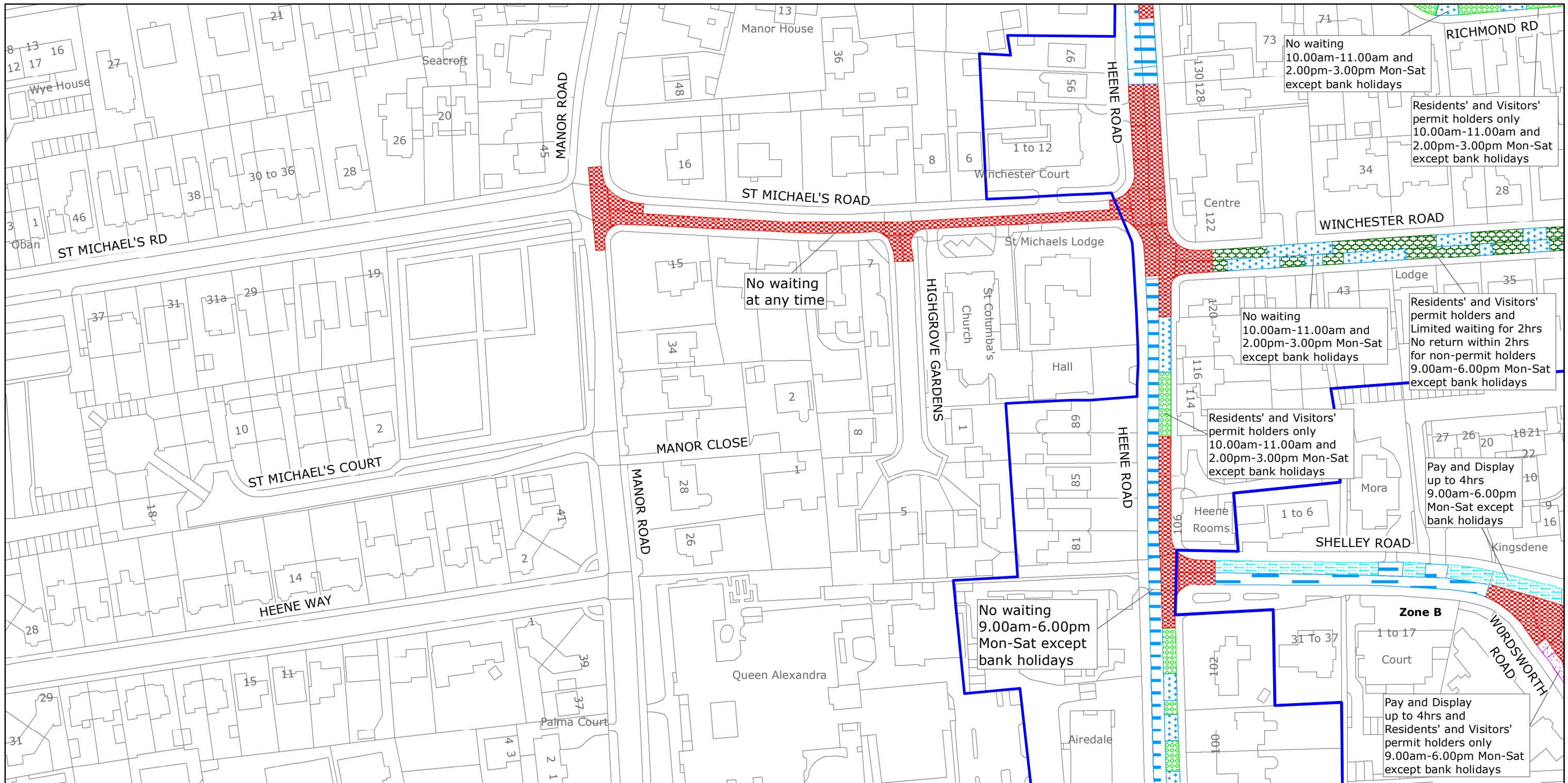
- TQ1302NES (Issue Number 5)
- TQ1302SES (Issue Number 3)
- TQ1402NEN (Issue Number 8)
- TQ1402NES (Issue Number 8)
- TQ1402NWS Issue Number 5)
- TQ1402SEN (Issue Number 8)
- TQ1402SWN (Issue Number 6)
- TQ1402SWS (Issue Number 7)
- TQ1403NEN (Issue Number 5)
- TQ1403NES (Issue Number 6)
- TQ1404SES (Issue Number 3)
- TQ1502NEN (Issue Number 6)
- TQ1502NWN (Issue Number 7)
- TQ1502NWS (Issue Number 10)
- TQ1502SWN (Issue Number 7)
- TQ1503NWN (Issue Number 3)
- TQ1504SWS (Issue Number 3)
- TQ1602NWN (Issue Number 5)
- TQ1603NWN (Issue Number 2)
- TQ1603NWS (Issue Number 4)
- TQ1603SEN (Issue Number 3)
- TQ1603SES (Issue Number 3)
- TQ1603SWN (Issue Number 5)
- TQ1603SWS (Issue Number 5)

THE Common Seal of THE )  
WEST SUSSEX COUNTY COUNCIL )  
was hereto affixed the )  
day of FOURTEENTH )  
SEPTEMBER 2017 )  
  
D. Rowland )  
Authorized Signatory )  
WOR8016-MM )



09/08 DELEGATED AUTHORITY





West Sussex County Council  
 Highways & Transport  
 The Grange  
 Tower Street  
 Chichester  
 West Sussex  
 PO19 1RH

WORTHING BOROUGH: HEENE WARD  
 WAITING RESTRICTIONS

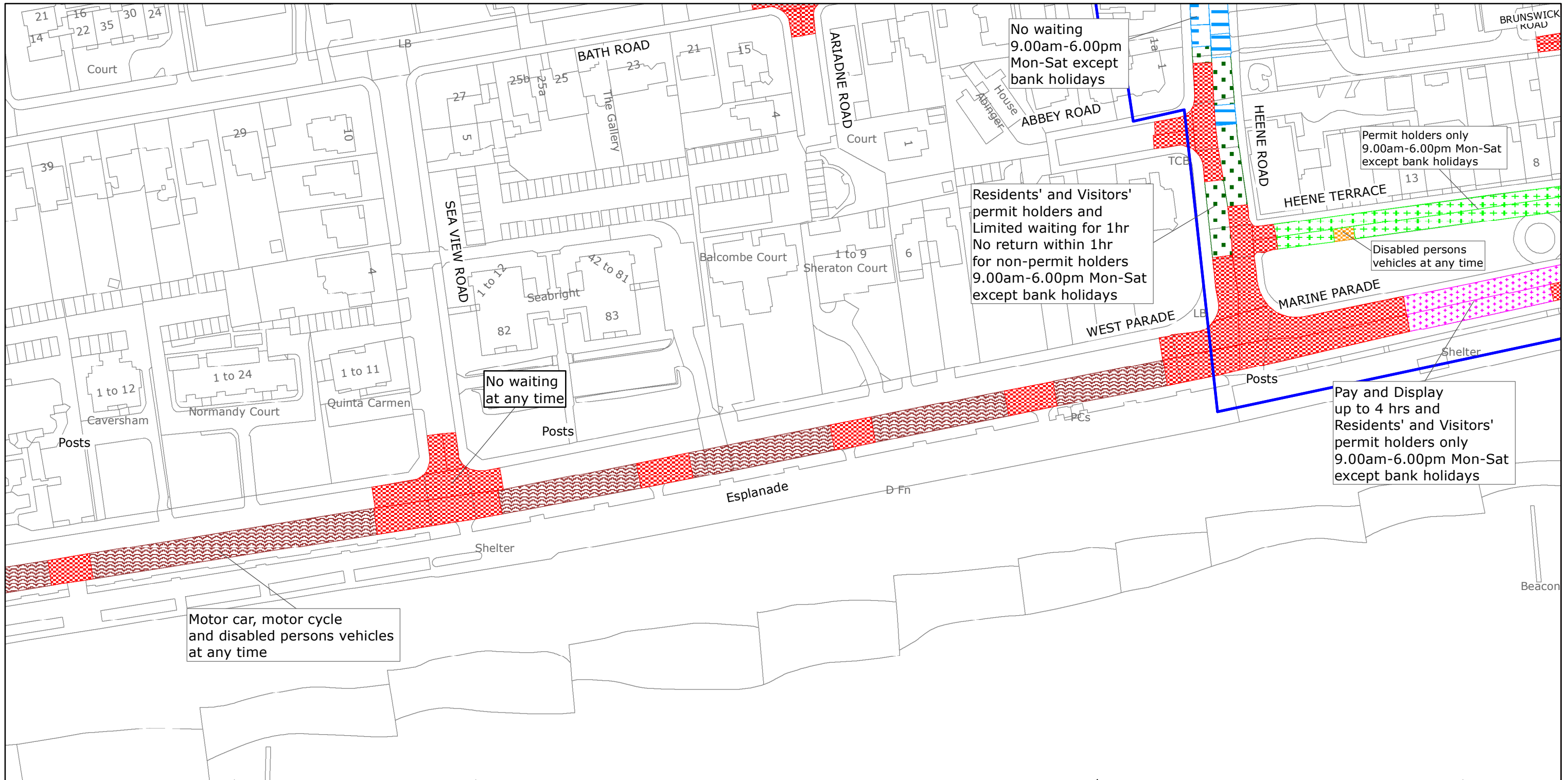
Reproduced from or based upon 2017 Ordnance Survey mapping with permission of the Controller of HMSO (c) Crown Copyright reserved.  
 Unauthorised reproduction infringes Crown copyright and may lead to prosecution or civil proceedings West Sussex County Council Licence No. 100018485

TILE REF NO:  
 TQ1302NES

SHEET ISS NO 5  
 SHEET ACTIVE FROM - 15/09/2017



SCALE:  
 1:1250  
 at A3 size



West Sussex County Council  
 Highways & Transport  
 The Grange  
 Tower Street  
 Chichester  
 West Sussex  
 PO19 1RH

WORTHING BOROUGH: HEENE AND MARINE WARDS  
 WAITING RESTRICTIONS

TILE REF NO:  
 TQ1302SES

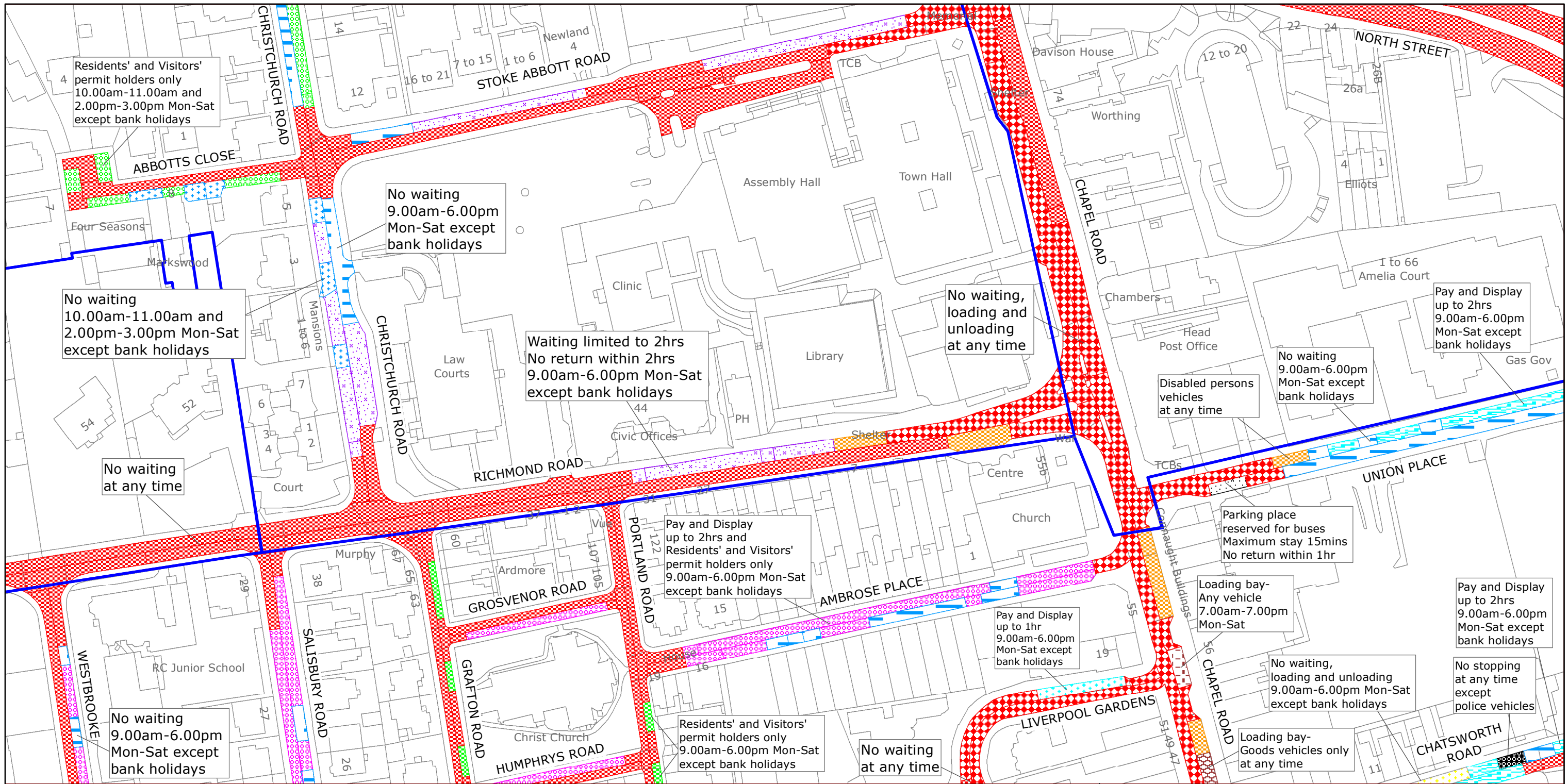
SHEET ISS NO 3  
 SHEET ACTIVE FROM - 15/09/2017



SCALE:  
 1:1250  
 at A3 size

Reproduced from or based upon 2017 Ordnance Survey mapping with permission of the Controller of HMSO (c) Crown Copyright reserved.  
 Unauthorised reproduction infringes Crown copyright and may lead to prosecution or civil proceedings West Sussex County Council Licence No. 100018485





West Sussex County Council  
 Highways & Transport  
 The Grange  
 Tower Street  
 Chichester  
 West Sussex  
 PO19 1RH

WORTHING BOROUGH: CENTRAL WARD  
 WAITING RESTRICTIONS

Reproduced from or based upon 2017 Ordnance Survey mapping with permission of the Controller of HMSO (c) Crown Copyright reserved.  
 Unauthorised reproduction infringes Crown copyright and may lead to prosecution or civil proceedings West Sussex County Council Licence No. 100018485

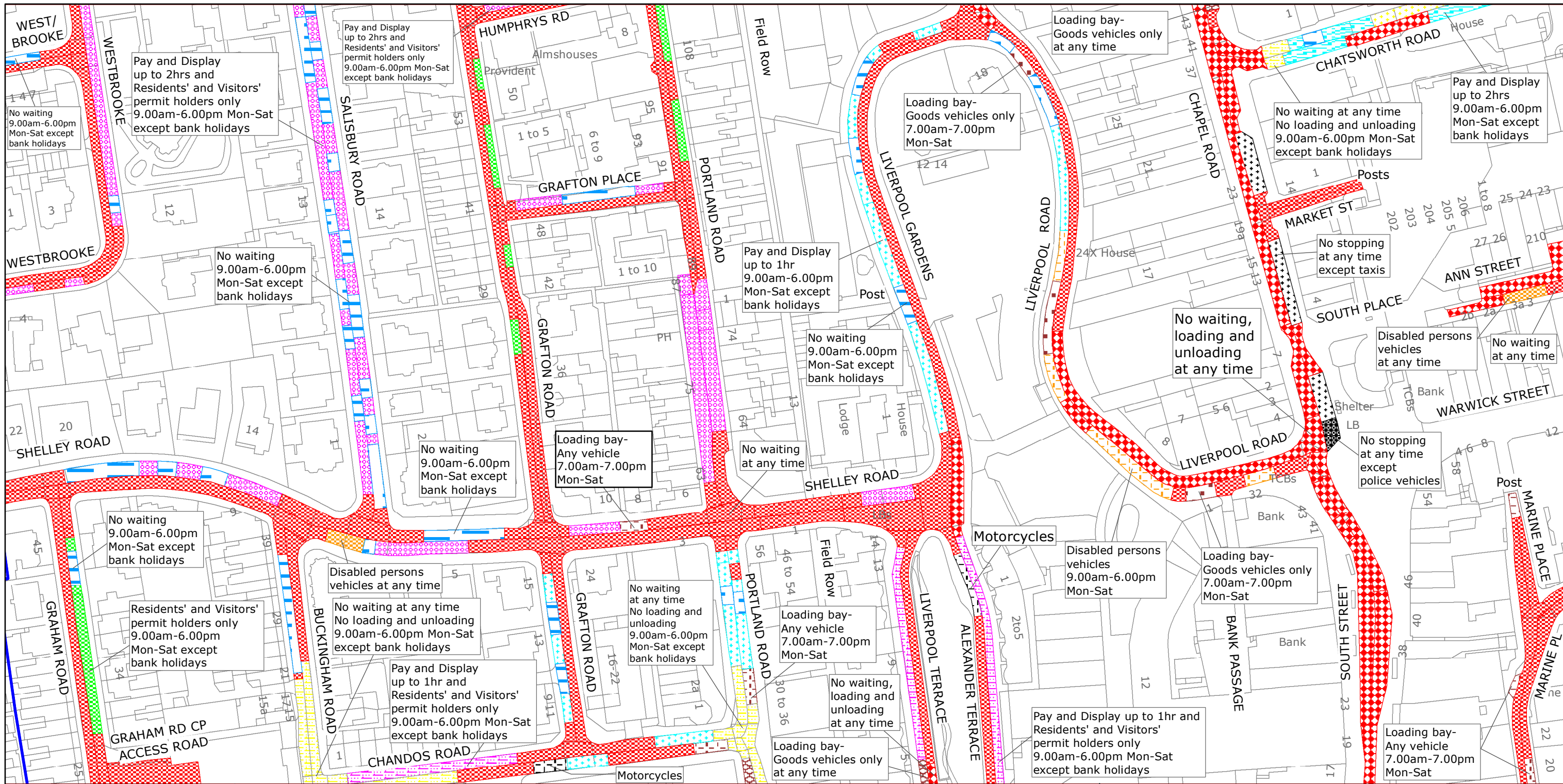
TILE REF NO:  
 TQ1402NEN

SHEET ISS NO 8  
 SHEET ACTIVE FROM - 15/09/2017



SCALE:  
 1:1250  
 at A3 size





West Sussex County Council  
 Highways & Transport  
 The Grange  
 Tower Street  
 Chichester  
 West Sussex  
 PO19 1RH

WORTHING BOROUGH: CENTRAL WARD  
 WAITING RESTRICTIONS

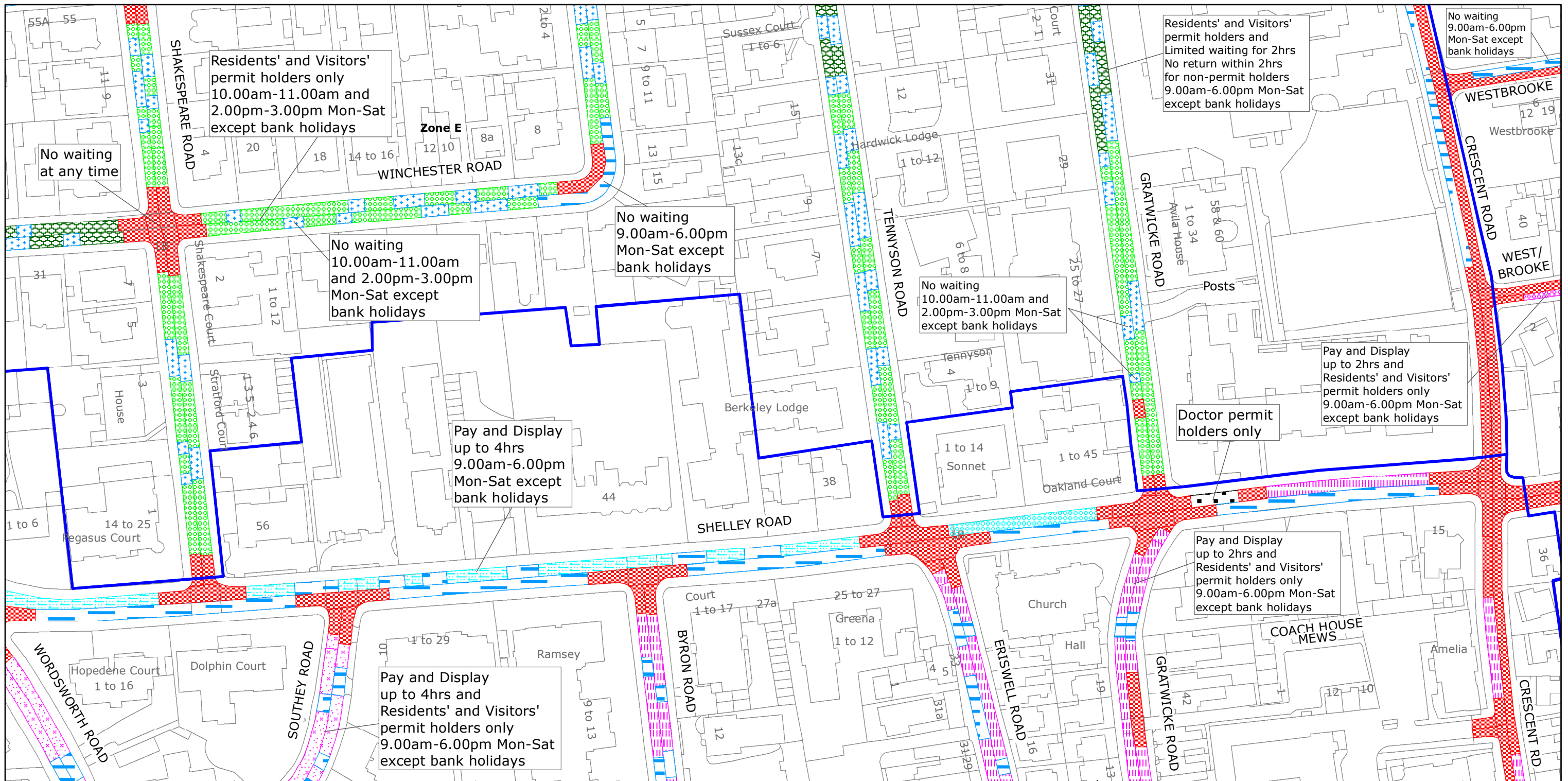
Reproduced from or based upon 2017 Ordnance Survey mapping with permission of the Controller of HMSO (c) Crown Copyright reserved.  
 Unauthorised reproduction infringes Crown copyright and may lead to prosecution or civil proceedings West Sussex County Council Licence No. 100018485

TILE REF NO:  
 TQ1402NES

SHEET ISS NO 8  
 SHEET ACTIVE FROM - 15/09/2017



SCALE:  
 1:1250  
 at A3 size



West Sussex County Council  
Highways & Transport  
The Grange  
Tower Street  
Chichester  
West Sussex  
PO19 1RH

WORTHING BOROUGH: CENTRAL AND HEENE WARDS  
WAITING RESTRICTIONS

TILE REF NO:  
TQ1402NWS

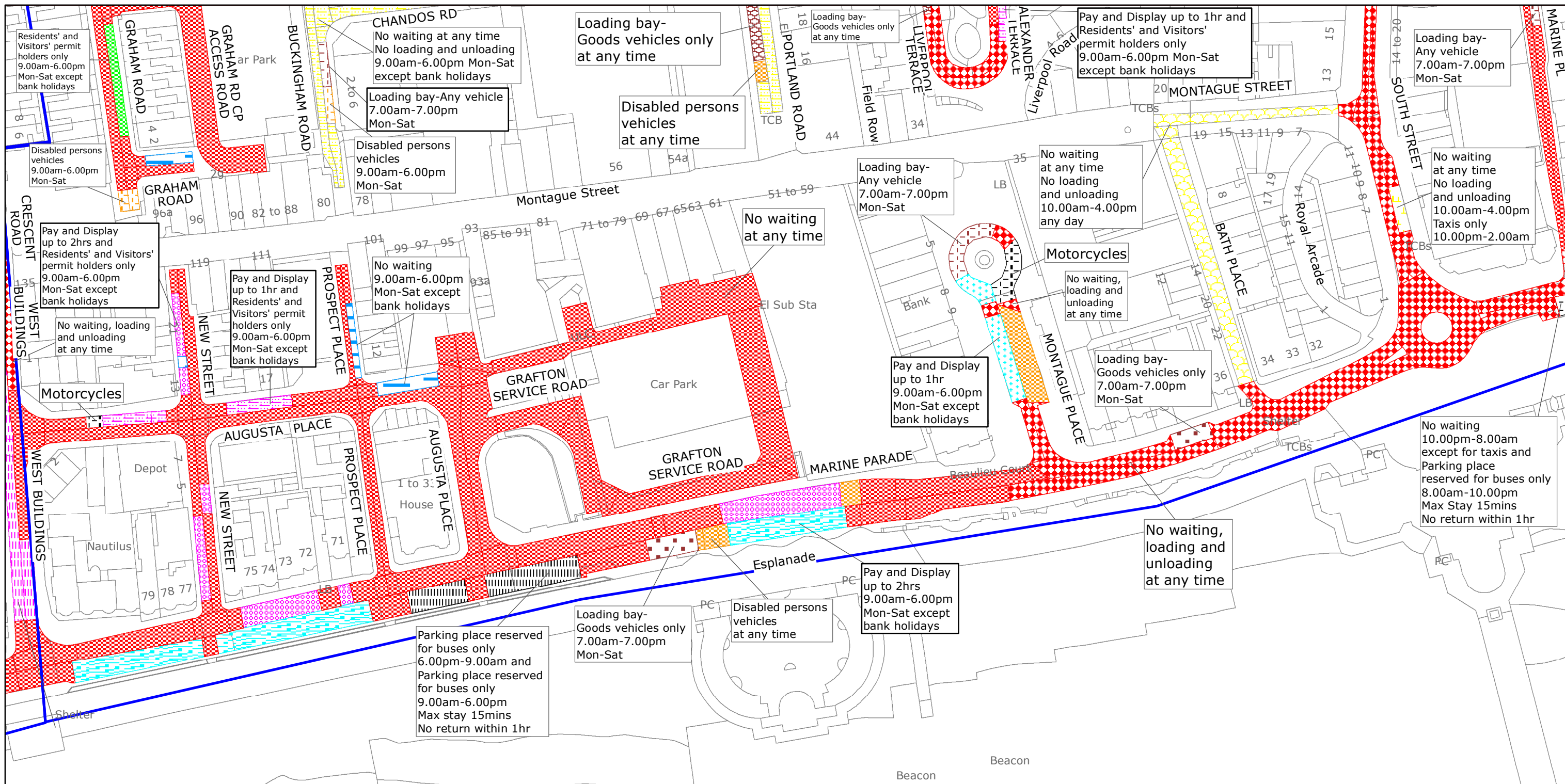
SHEET ISS NO 5  
SHEET ACTIVE FROM - 15/09/2017



SCALE:  
1:1250  
at A3 size

Reproduced from or based upon 2017 Ordnance Survey mapping with permission of the Controller of HMSO (c) Crown Copyright reserved.  
Unauthorised reproduction infringes Crown copyright and may lead to prosecution or civil proceedings West Sussex County Council Licence No. 100018485





West Sussex County Council  
 Highways & Transport  
 The Grange  
 Tower Street  
 Chichester  
 West Sussex  
 PO19 1RH

WORTHING BOROUGH: CENTRAL WARD  
 WAITING RESTRICTIONS

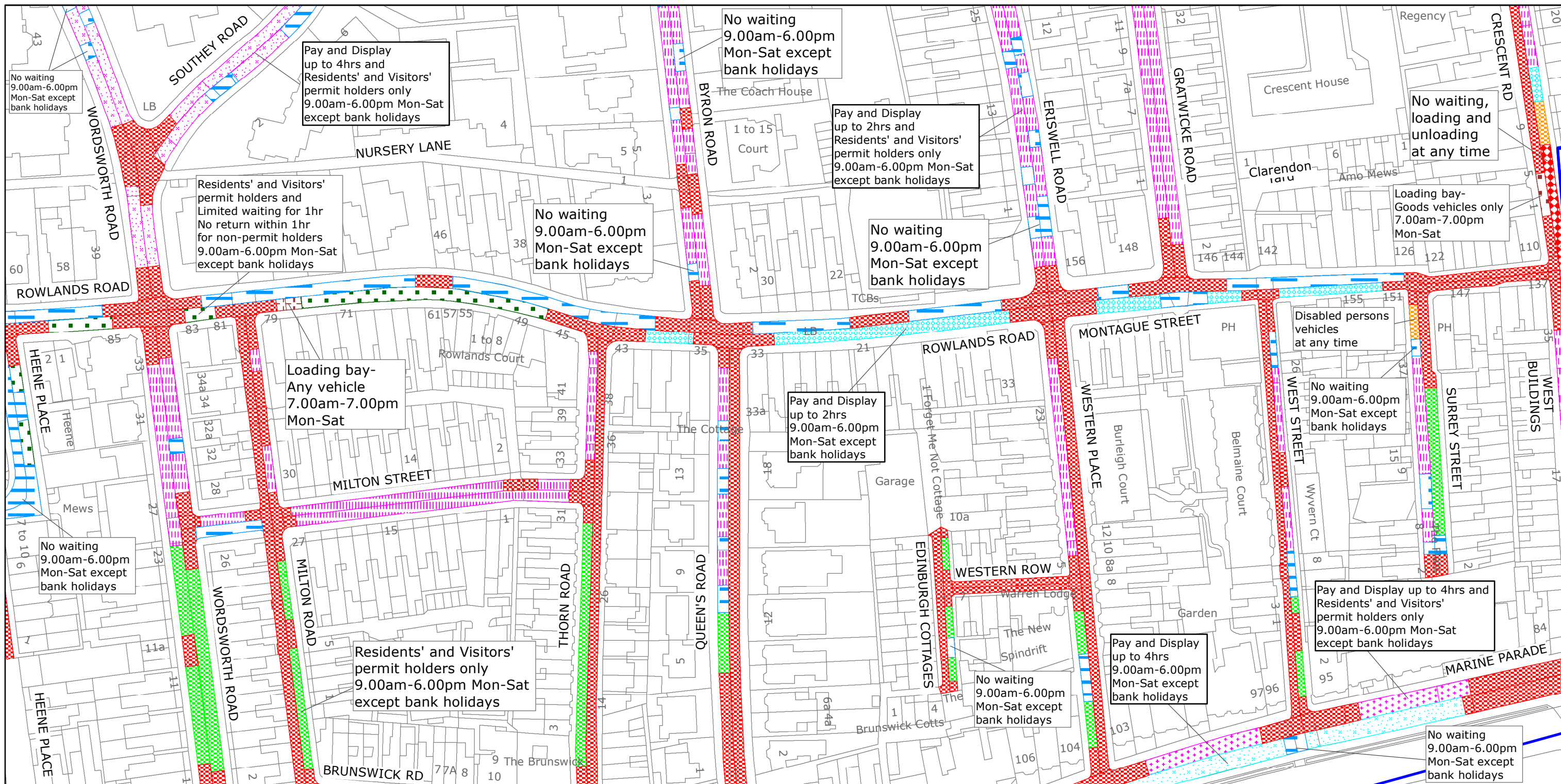
Reproduced from or based upon 2017 Ordnance Survey mapping with permission of the Controller of HMSO (c) Crown Copyright reserved.  
 Unauthorised reproduction infringes Crown copyright and may lead to prosecution or civil proceedings West Sussex County Council Licence No. 100018485

TILE REF NO:  
 TQ1402SEN

SHEET ISS NO 8  
 SHEET ACTIVE FROM - 15/09/2017



SCALE:  
 1:1250  
 at A3 size



West Sussex County Council  
 Highways & Transport  
 The Grange  
 Tower Street  
 Chichester  
 West Sussex  
 PO19 1RH

**WORTHING BOROUGH: CENTRAL AND HEENE WARDS**  
**WAITING RESTRICTIONS**

Reproduced from or based upon 2017 Ordnance Survey mapping with permission of the Controller of HMSO (c) Crown Copyright reserved.  
 Unauthorised reproduction infringes Crown copyright and may lead to prosecution or civil proceedings West Sussex County Council Licence No. 100018485

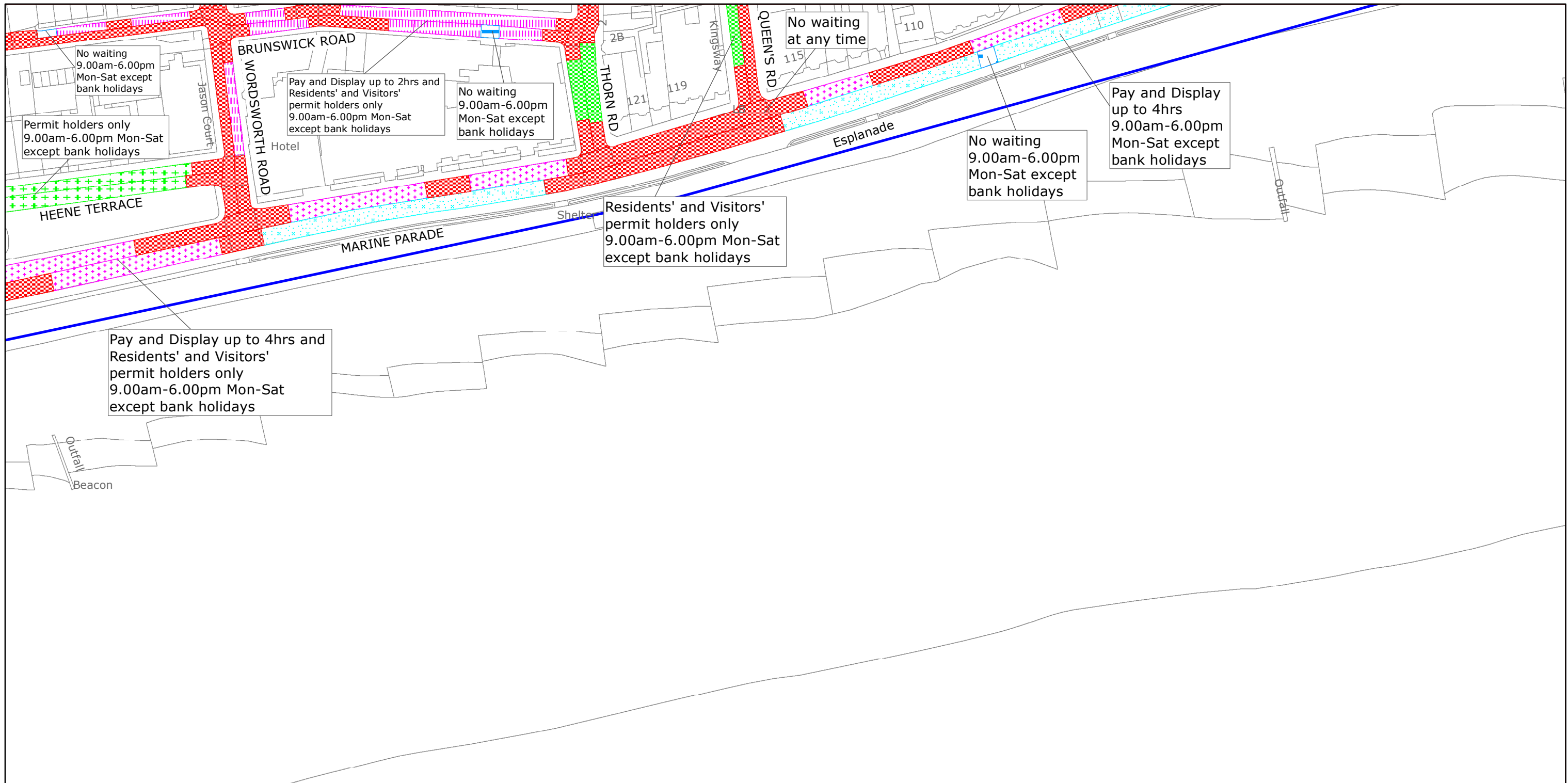
**TILE REF NO:**  
**TQ1402SWN**

SHEET ISS NO 6  
 SHEET ACTIVE FROM - 15/09/2017



**SCALE:**  
**1:1250**  
 at A3 size





West Sussex County Council  
 Highways & Transport  
 The Grange  
 Tower Street  
 Chichester  
 West Sussex  
 PO19 1RH

WORTHING BOROUGH: CENTRAL AND HEENE WARDS  
 WAITING RESTRICTIONS

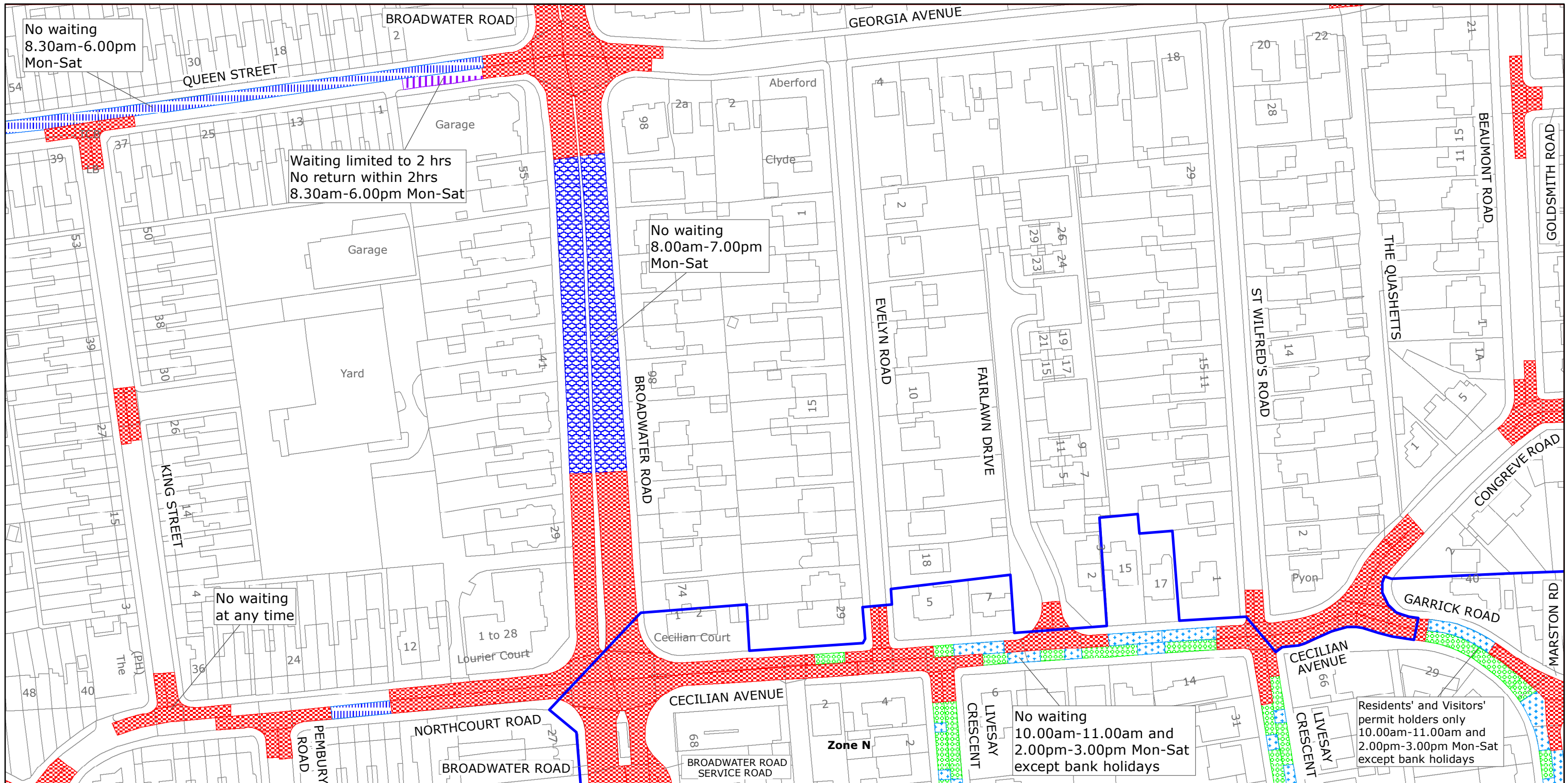
TILE REF NO:  
 TQ1402SWS

SHEET ISS NO 7  
 SHEET ACTIVE FROM - 15/09/2017



SCALE:  
 1:1250  
 at A3 size

Reproduced from or based upon 2017 Ordnance Survey mapping with permission of the Controller of HMSO (c) Crown Copyright reserved.  
 Unauthorised reproduction infringes Crown copyright and may lead to prosecution or civil proceedings West Sussex County Council Licence No. 100018485



West Sussex County Council  
 Highways & Transport  
 The Grange  
 Tower Street  
 Chichester  
 West Sussex  
 PO19 1RH

**WORTHING BOROUGH: BROADWATER AND  
 GAISFORD WARDS**

**WAITING RESTRICTIONS**

**TILE REF NO:  
 TQ1403NEN**

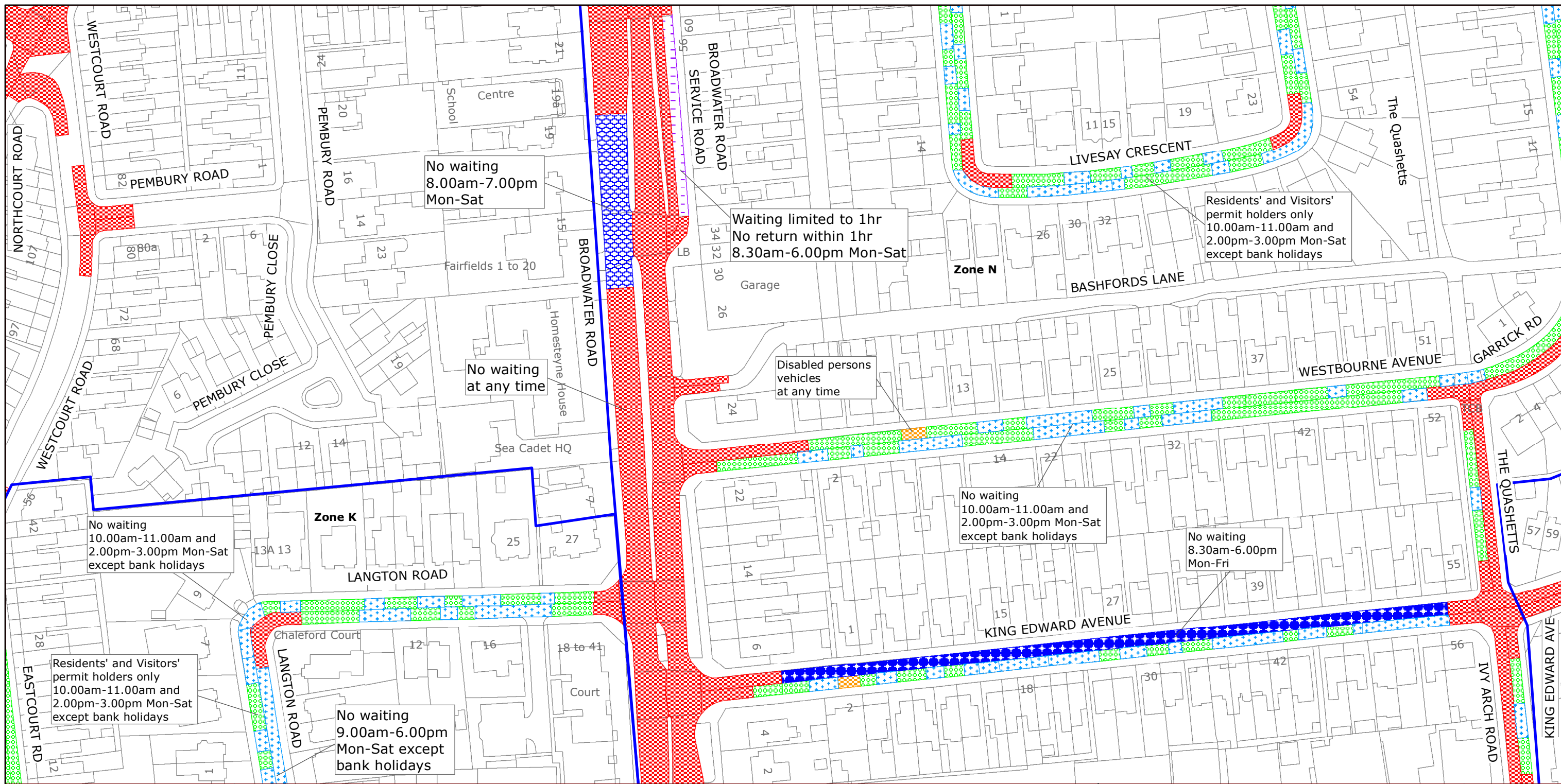
SHEET ISS NO 5  
 SHEET ACTIVE FROM - 15/09/2017



**SCALE:  
 1:1250  
 at A3 size**

Reproduced from or based upon 2017 Ordnance Survey mapping with permission of the Controller of HMSO (c) Crown Copyright reserved.  
 Unauthorised reproduction infringes Crown copyright and may lead to prosecution or civil proceedings West Sussex County Council Licence No. 100018485





West Sussex County Council  
 Highways & Transport  
 The Grange  
 Tower Street  
 Chichester  
 West Sussex  
 PO19 1RH

**WORTHING BOROUGH: BROADWATER AND  
 GAISFORD WARDS**

**WAITING RESTRICTIONS**

**TILE REF NO:  
 TQ1403NES**

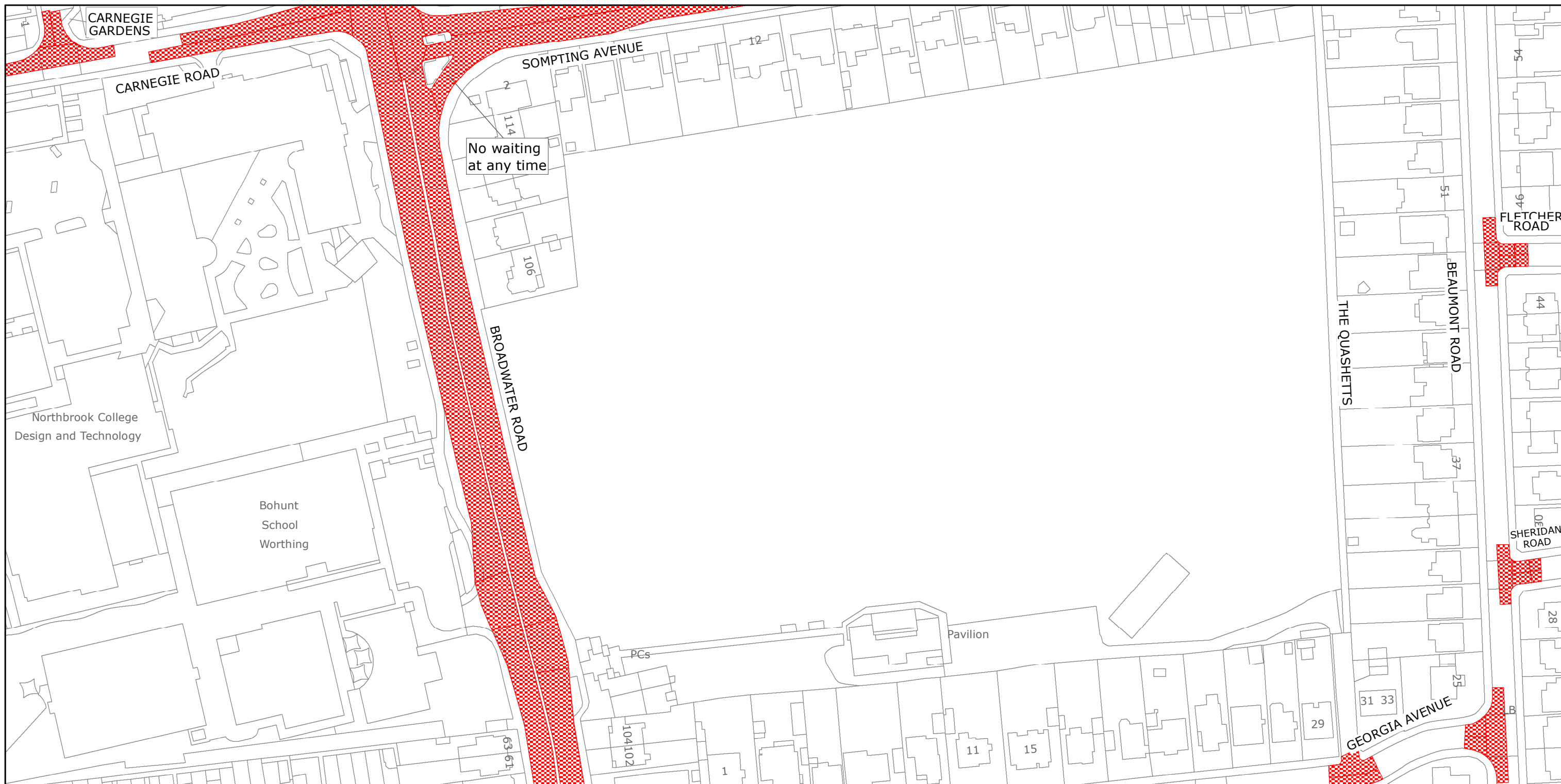
SHEET ISS NO 6  
 SHEET ACTIVE FROM - 15/09/2017



SCALE:  
 1:1250  
 at A3 size

Reproduced from or based upon 2017 Ordnance Survey mapping with permission of the Controller of HMSO (c) Crown Copyright reserved.  
 Unauthorised reproduction infringes Crown copyright and may lead to prosecution or civil proceedings West Sussex County Council Licence No. 100018485





West Sussex County Council  
 Highways & Transport  
 The Grange  
 Tower Street  
 Chichester  
 West Sussex  
 PO19 1RH

WORTHING BOROUGH: BROADWATER AND  
 GAISFORD WARDS

WAITING RESTRICTIONS

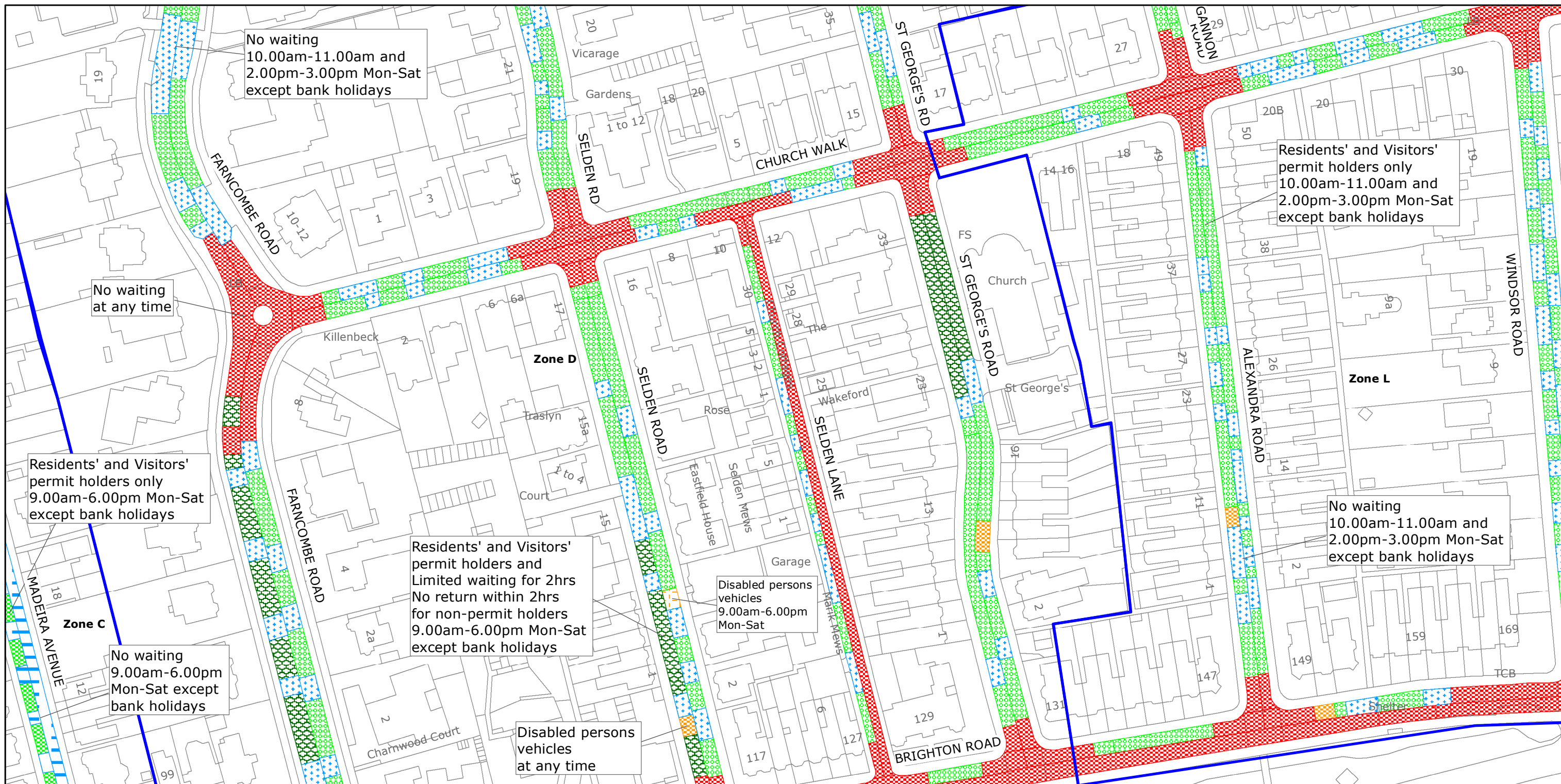
TILE REF NO:  
**TQ1404SES**

SHEET ISS NO 3  
 SHEET ACTIVE FROM - 15/09/2017



SCALE:  
 1:1250  
 at A3 size

Reproduced from or based upon 2017 Ordnance Survey mapping with permission of the Controller of HMSO (c) Crown Copyright reserved.  
 Unauthorised reproduction infringes Crown copyright and may lead to prosecution or civil proceedings West Sussex County Council Licence No. 100018485



West Sussex County Council  
 Highways & Transport  
 The Grange  
 Tower Street  
 Chichester  
 West Sussex  
 PO19 1RH

WORTHING BOROUGH: SELDEN WARD  
 WAITING RESTRICTIONS

Reproduced from or based upon 2017 Ordnance Survey mapping with permission of the Controller of HMSO (c) Crown Copyright reserved.  
 Unauthorised reproduction infringes Crown copyright and may lead to prosecution or civil proceedings West Sussex County Council Licence No. 100018485

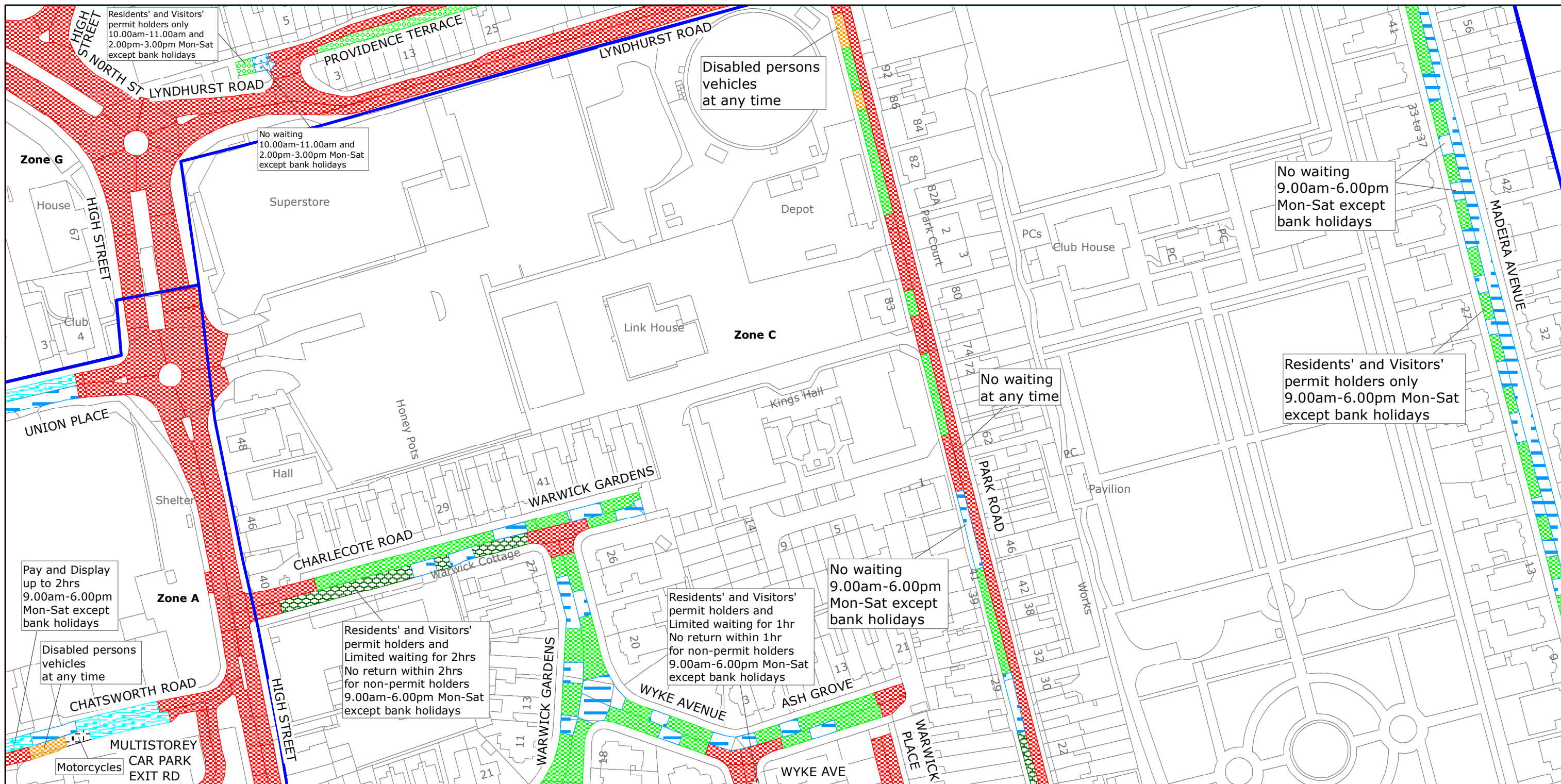
TILE REF NO:  
 TQ1502NEN

SHEET ISS NO 6  
 SHEET ACTIVE FROM - 15/09/2017



SCALE:  
 1:1250  
 at A3 size





West Sussex County Council  
Highways & Transport  
The Grange  
Tower Street  
Chichester  
West Sussex  
PO19 1RH

WORTHING BOROUGH: CENTRAL AND SELDEN WARDS  
WAITING RESTRICTIONS

TILE REF NO:  
TQ1502NWN

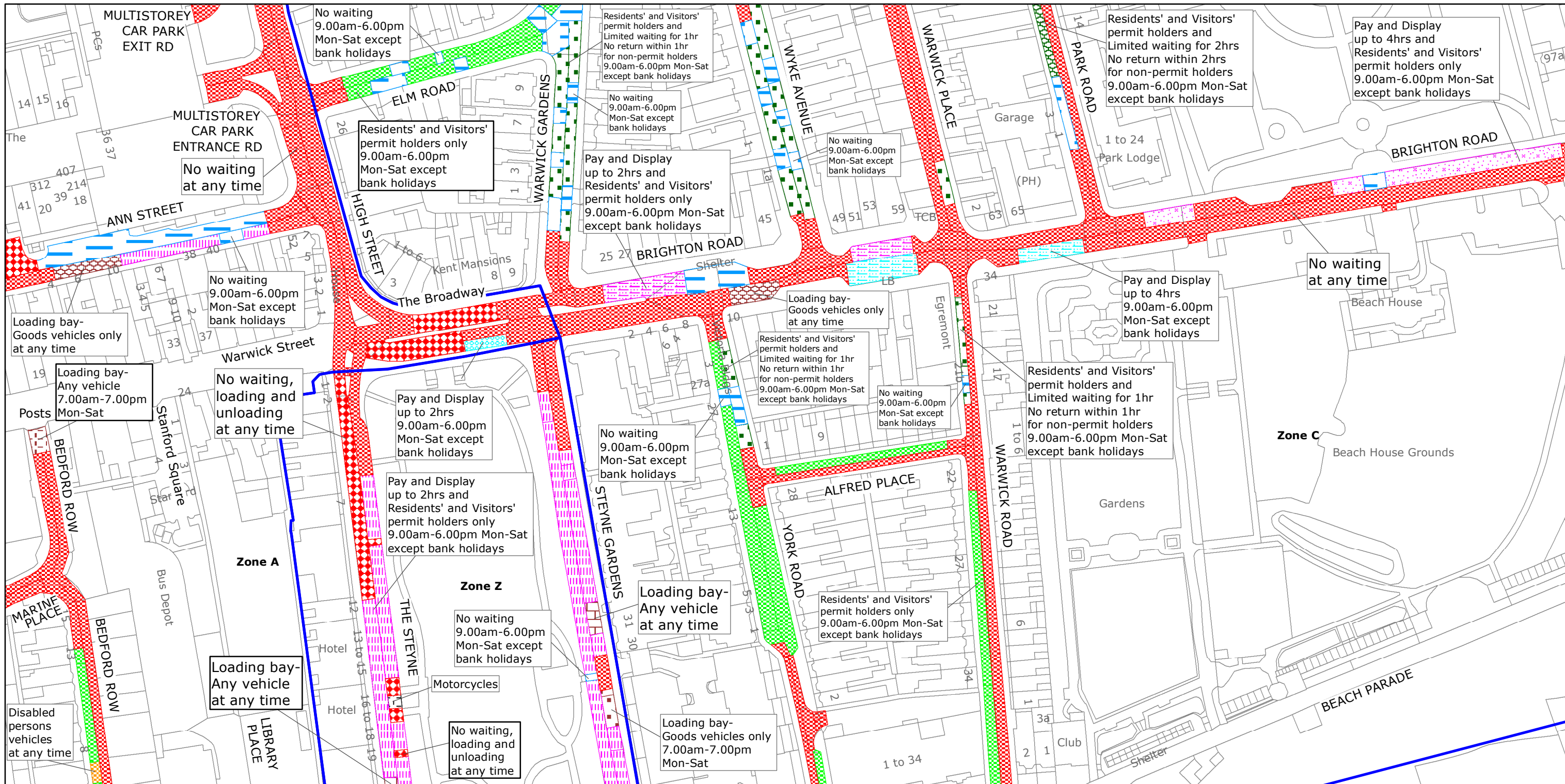
SHEET ISS NO 7  
SHEET ACTIVE FROM - 15/09/2017



SCALE:  
1:1250  
at A3 size

Reproduced from or based upon 2017 Ordnance Survey mapping with permission of the Controller of HMSO (c) Crown Copyright reserved.  
Unauthorised reproduction infringes Crown copyright and may lead to prosecution or civil proceedings West Sussex County Council Licence No. 100018485





West Sussex County Council  
 Highways & Transport  
 The Grange  
 Tower Street  
 Chichester  
 West Sussex  
 PO19 1RH

WORTHING BOROUGH: CENTRAL WARD  
 WAITING RESTRICTIONS

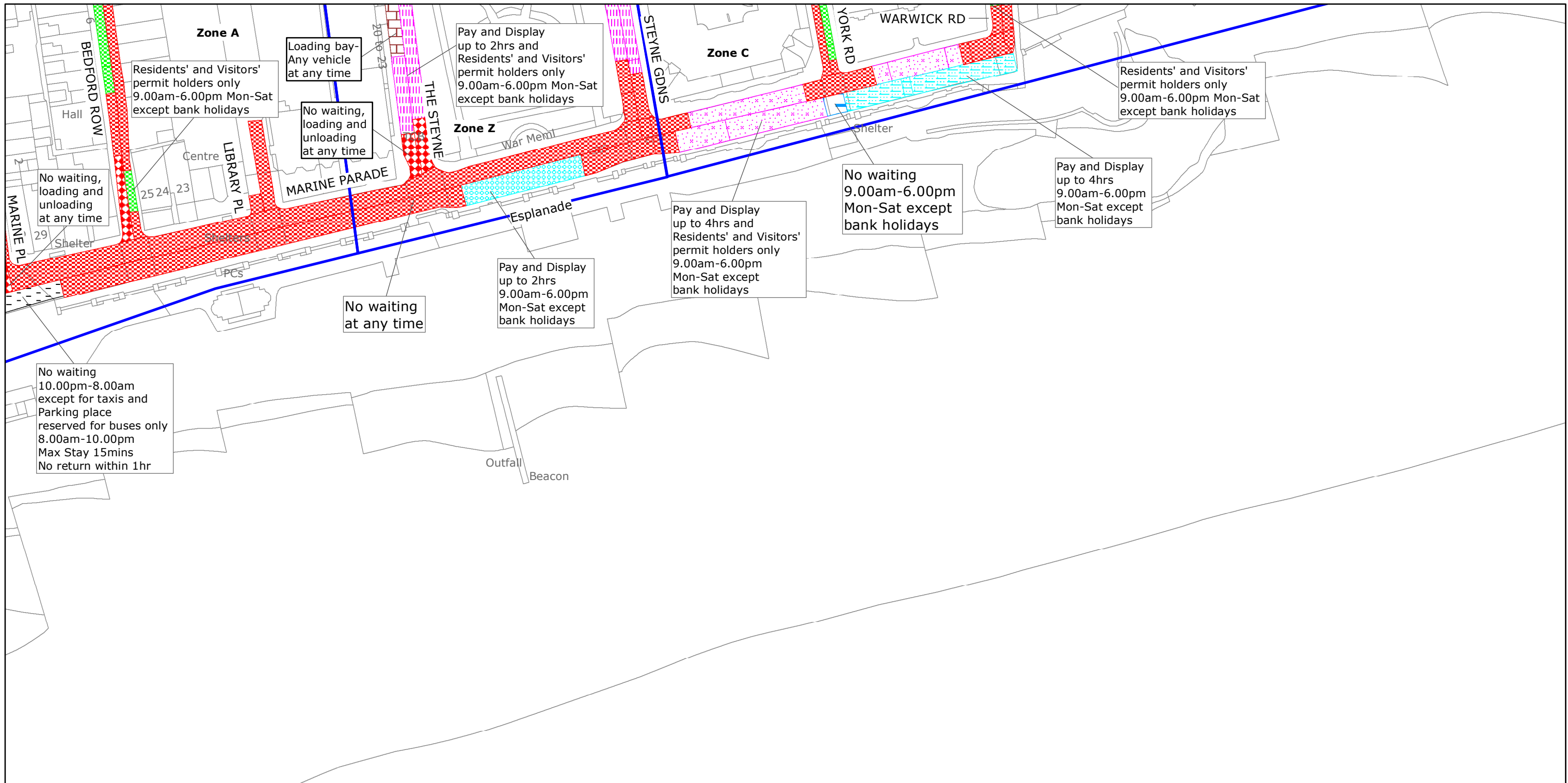
Reproduced from or based upon 2017 Ordnance Survey mapping with permission of the Controller of HMSO (c) Crown Copyright reserved.  
 Unauthorised reproduction infringes Crown copyright and may lead to prosecution or civil proceedings West Sussex County Council Licence No. 100018485

TILE REF NO:  
 TQ1502NWS

SHEET ISS NO 10  
 SHEET ACTIVE FROM - 15/09/2017



SCALE:  
 1:1250  
 at A3 size



West Sussex County Council  
 Highways & Transport  
 The Grange  
 Tower Street  
 Chichester  
 West Sussex  
 PO19 1RH

WORTHING BOROUGH: CENTRAL WARD  
 WAITING RESTRICTIONS

Reproduced from or based upon 2017 Ordnance Survey mapping with permission of the Controller of HMSO (c) Crown Copyright reserved.  
 Unauthorised reproduction infringes Crown copyright and may lead to prosecution or civil proceedings West Sussex County Council Licence No. 100018485

TILE REF NO:  
 TQ1502SWN

SHEET ISS NO 7  
 SHEET ACTIVE FROM - 15/09/2017



SCALE:  
 1:1250  
 at A3 size





No waiting  
10.00am-11.00am and  
2.00pm-3.00pm Mon-Sat  
except bank holidays

Residents' and Visitors'  
permit holders only  
10.00am-11.00am and  
2.00pm-3.00pm Mon-Sat  
except bank holidays

School Keep Clear-  
No stopping  
at any time

No waiting  
at any time



West Sussex County Council  
Highways & Transport  
The Grange  
Tower Street  
Chichester  
West Sussex  
PO19 1RH

WORTHING BOROUGH: BROADWATER WARD  
WAITING RESTRICTIONS

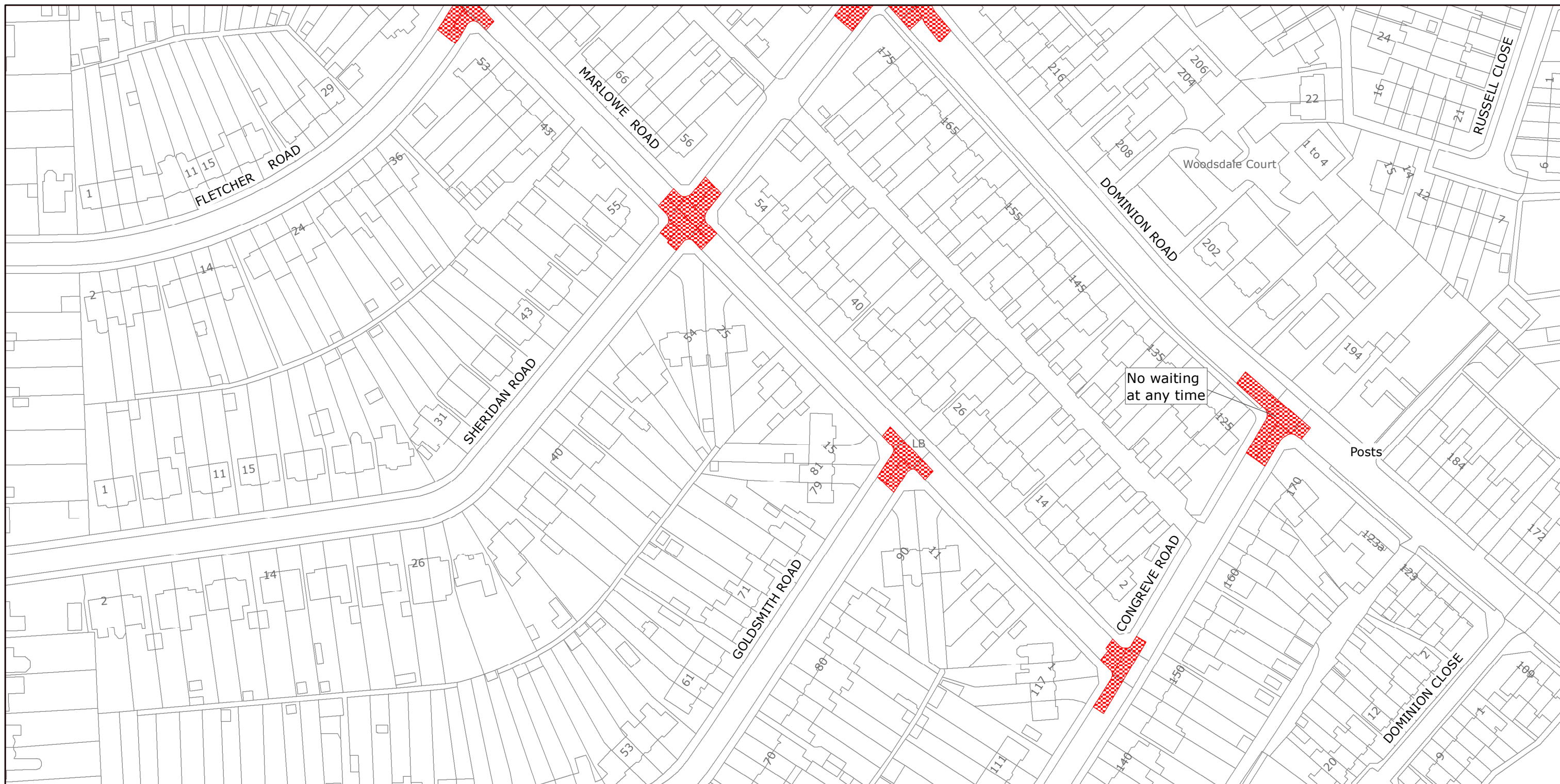
TILE REF NO:  
TQ1503NWN

SHEET ISS NO 3  
SHEET ACTIVE FROM - 15/09/2017



SCALE:  
1:1250  
at A3 size

Reproduced from or based upon 2017 Ordnance Survey mapping with permission of the Controller of HMSO (c) Crown Copyright reserved.  
Unauthorised reproduction infringes Crown copyright and may lead to prosecution or civil proceedings West Sussex County Council Licence No. 100018485



No waiting  
at any time

Posts



West Sussex County Council  
Highways & Transport  
The Grange  
Tower Street  
Chichester  
West Sussex  
PO19 1RH

WORTHING BOROUGH: BROADWATER WARD  
WAITING RESTRICTIONS

TILE REF NO:  
TQ1504SWS

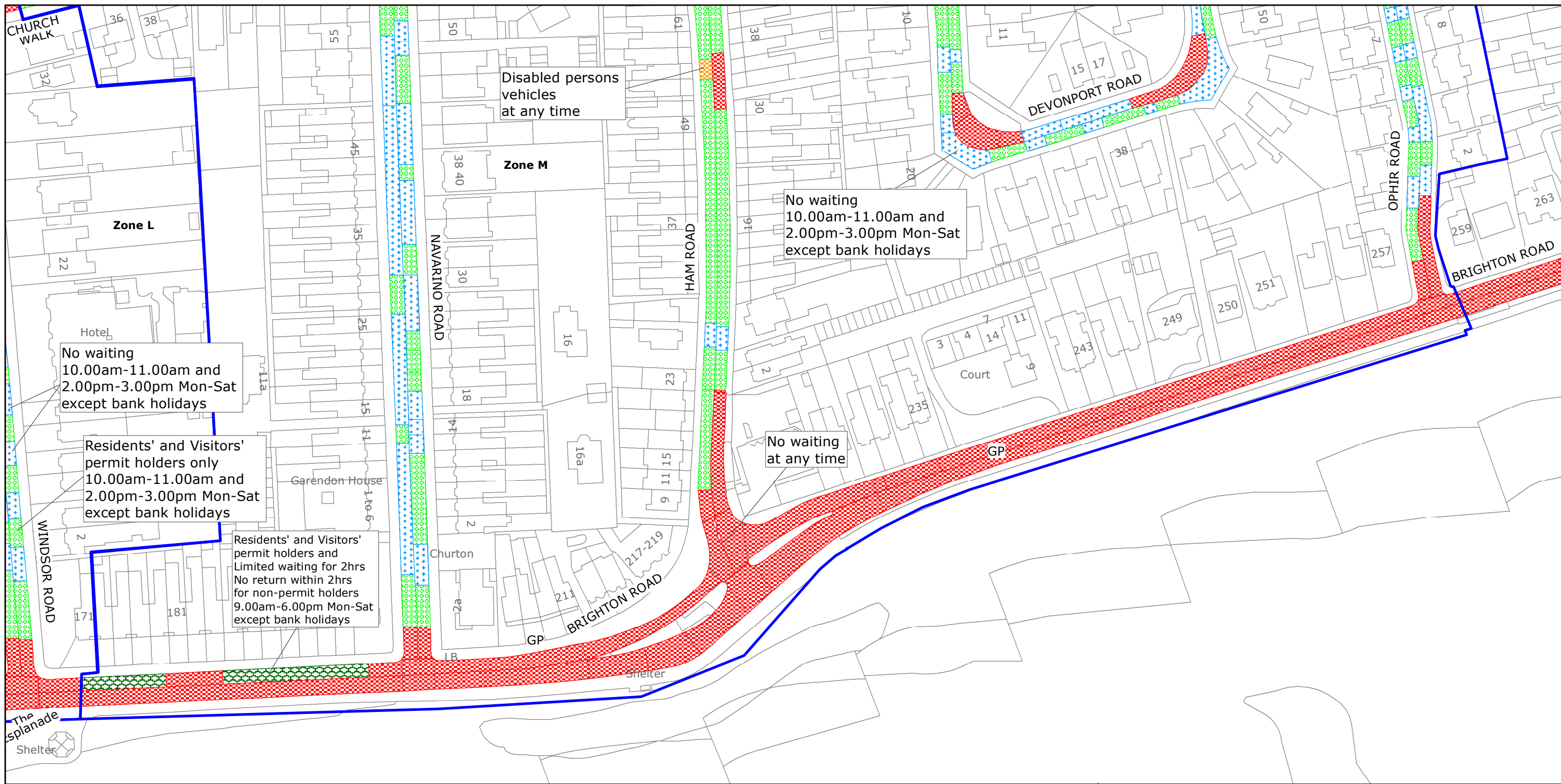
SHEET ISS NO 3  
SHEET ACTIVE FROM - 15/09/2017



SCALE:  
1:1250  
at A3 size

Reproduced from or based upon 2017 Ordnance Survey mapping with permission of the Controller of HMSO (c) Crown Copyright reserved.  
Unauthorised reproduction infringes Crown copyright and may lead to prosecution or civil proceedings West Sussex County Council Licence No. 100018485





West Sussex County Council  
 Highways & Transport  
 The Grange  
 Tower Street  
 Chichester  
 West Sussex  
 PO19 1RH

WORTHING BOROUGH: SELDEN WARD  
 WAITING RESTRICTIONS

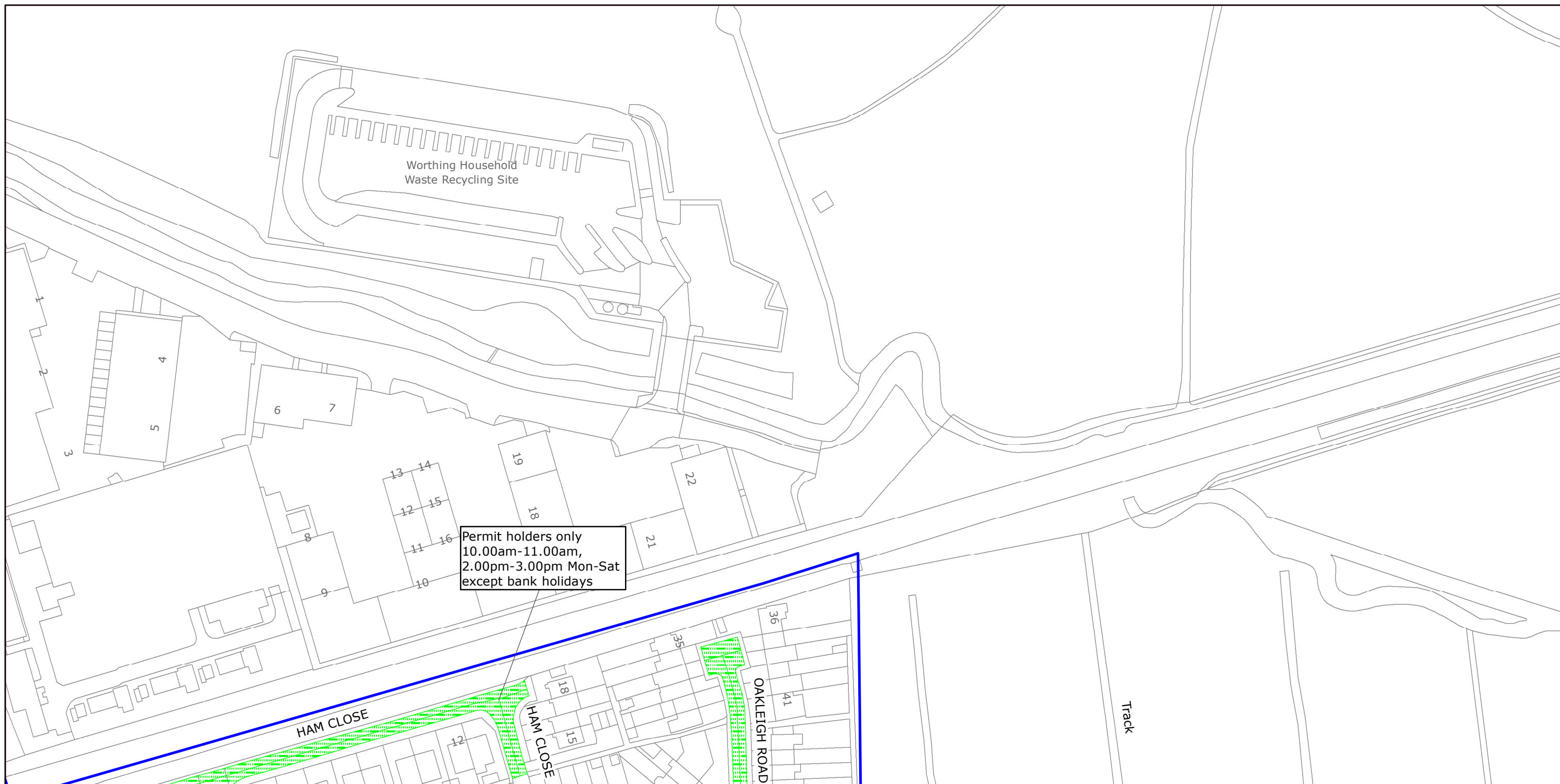
TILE REF NO:  
 TQ1602NWN

SHEET ISS NO 5  
 SHEET ACTIVE FROM - 15/09/2017



SCALE:  
 1:1250  
 at A3 size

Reproduced from or based upon 2017 Ordnance Survey mapping with permission of the Controller of HMSO (c) Crown Copyright reserved.  
 Unauthorised reproduction infringes Crown copyright and may lead to prosecution or civil proceedings West Sussex County Council Licence No. 100018485



Permit holders only  
 10.00am-11.00am,  
 2.00pm-3.00pm Mon-Sat  
 except bank holidays



West Sussex County Council  
 Highways & Transport  
 The Grange  
 Tower Street  
 Chichester  
 West Sussex  
 PO19 1RH

WORTHING BOROUGH: SELDEN WARD  
 WAITING RESTRICTIONS

TILE REF NO:  
 TQ1603NWN

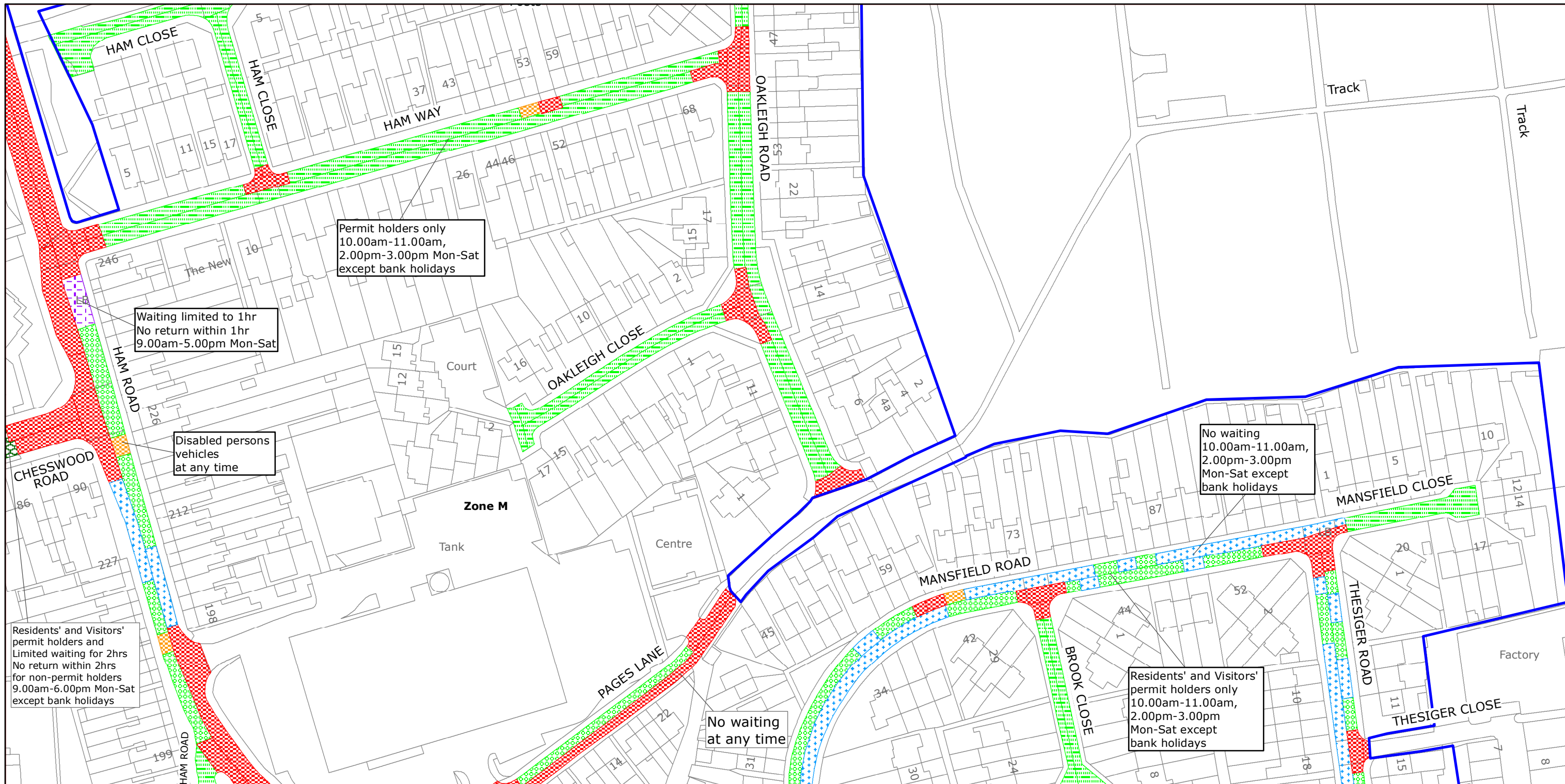
SHEET ISS NO 2  
 SHEET ACTIVE FROM - 15/09/2017



SCALE:  
 1:1250  
 at A3 size

Reproduced from or based upon 2017 Ordnance Survey mapping with permission of the Controller of HMSO (c) Crown Copyright reserved.  
 Unauthorised reproduction infringes Crown copyright and may lead to prosecution or civil proceedings West Sussex County Council Licence No. 100018485





West Sussex County Council  
Highways & Transport  
The Grange  
Tower Street  
Chichester  
West Sussex  
PO19 1RH

WORTHING BOROUGH: SELDEN WARD  
WAITING RESTRICTIONS

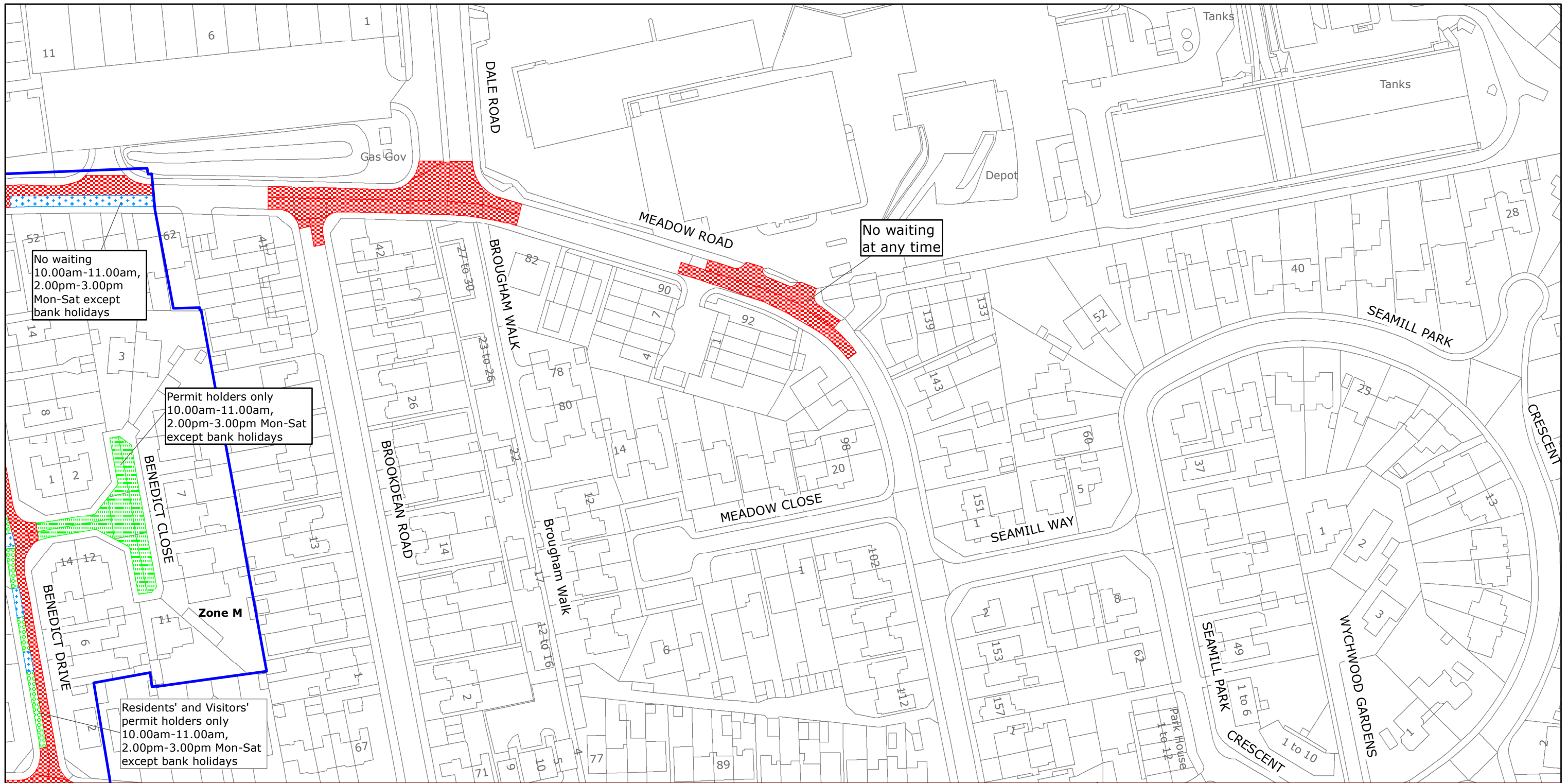
TILE REF NO:  
TQ1603NWS

SHEET ISS NO 4  
SHEET ACTIVE FROM - 15/09/2017



SCALE:  
1:1250  
at A3 size

Reproduced from or based upon 2017 Ordnance Survey mapping with permission of the Controller of HMSO (c) Crown Copyright reserved.  
Unauthorised reproduction infringes Crown copyright and may lead to prosecution or civil proceedings West Sussex County Council Licence No. 100018485



No waiting  
10.00am-11.00am,  
2.00pm-3.00pm  
Mon-Sat except  
bank holidays

Permit holders only  
10.00am-11.00am,  
2.00pm-3.00pm Mon-Sat  
except bank holidays

Residents' and Visitors'  
permit holders only  
10.00am-11.00am,  
2.00pm-3.00pm Mon-Sat  
except bank holidays

No waiting  
at any time

Zone M



West Sussex County Council  
Highways & Transport  
The Grange  
Tower Street  
Chichester  
West Sussex  
PO19 1RH

WORTHING BOROUGH: SELDEN WARD  
WAITING RESTRICTIONS

TILE REF NO:  
TQ1603SEN

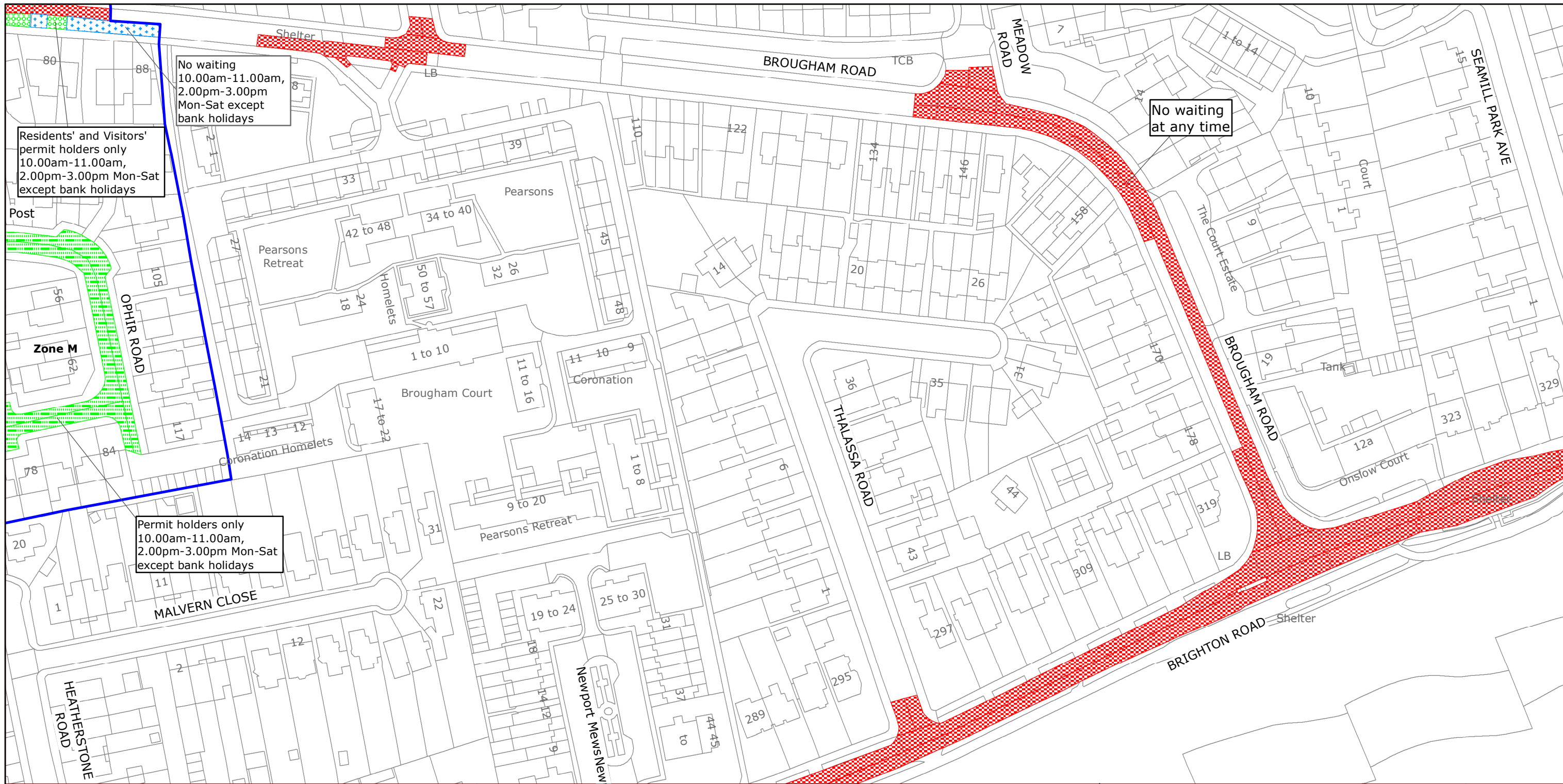
SHEET ISS NO 3  
SHEET ACTIVE FROM - 15/09/2017



SCALE:  
1:1250  
at A3 size

Reproduced from or based upon 2017 Ordnance Survey mapping with permission of the Controller of HMSO (c) Crown Copyright reserved.  
Unauthorised reproduction infringes Crown copyright and may lead to prosecution or civil proceedings West Sussex County Council Licence No. 100018485





No waiting  
10.00am-11.00am,  
2.00pm-3.00pm  
Mon-Sat except  
bank holidays

Residents' and Visitors'  
permit holders only  
10.00am-11.00am,  
2.00pm-3.00pm Mon-Sat  
except bank holidays

No waiting  
at any time

Permit holders only  
10.00am-11.00am,  
2.00pm-3.00pm Mon-Sat  
except bank holidays



West Sussex County Council  
Highways & Transport  
The Grange  
Tower Street  
Chichester  
West Sussex  
PO19 1RH

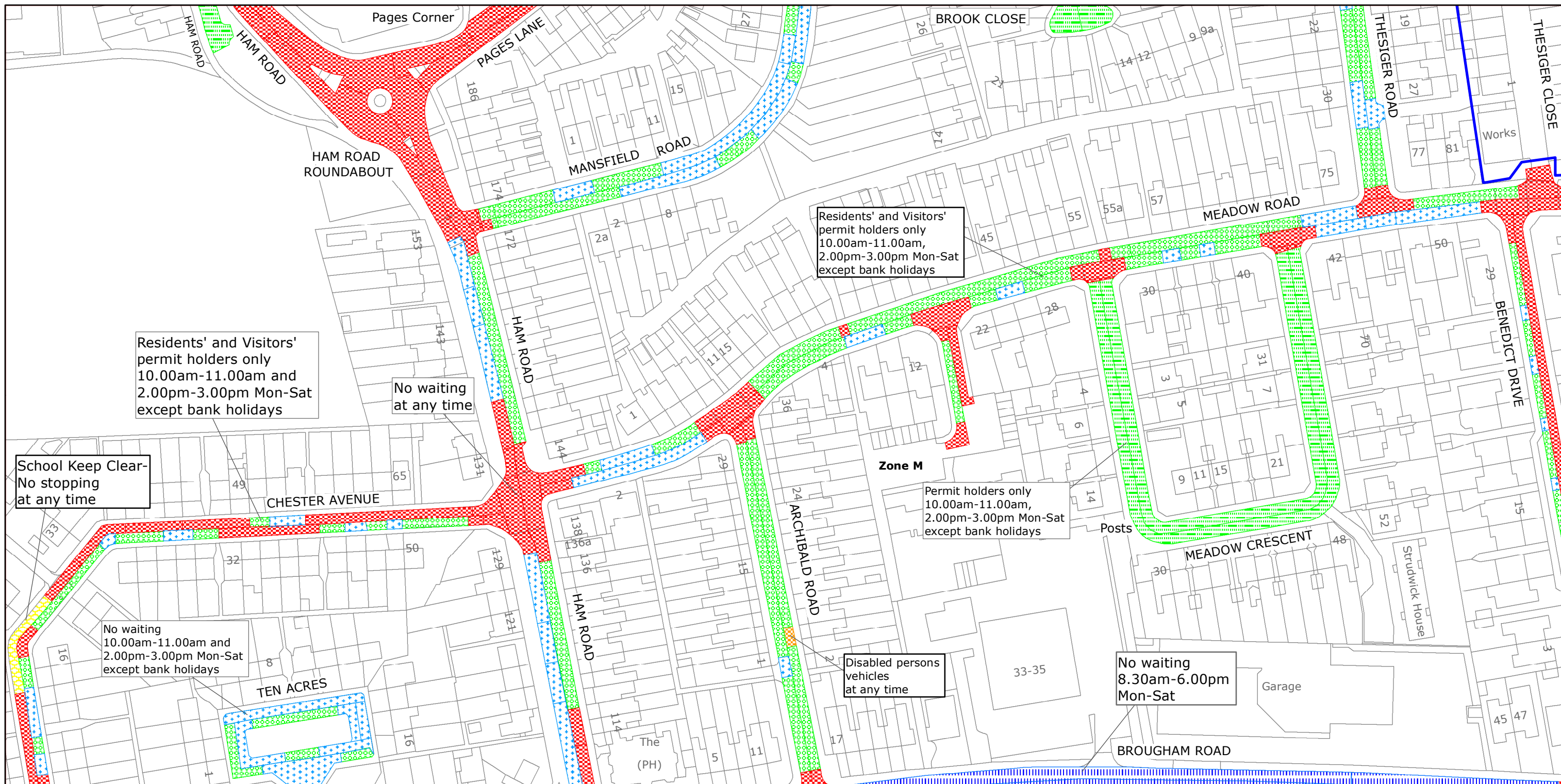
WORTHING BOROUGH: SELDEN WARD  
WAITING RESTRICTIONS

TILE REF NO:  
TQ1603SES

SHEET ISS NO 3  
SHEET ACTIVE FROM - 15/09/2017

N  
SCALE:  
1:1250  
at A3 size

Reproduced from or based upon 2017 Ordnance Survey mapping with permission of the Controller of HMSO (c) Crown Copyright reserved.  
Unauthorised reproduction infringes Crown copyright and may lead to prosecution or civil proceedings West Sussex County Council Licence No. 100018485



West Sussex County Council  
Highways & Transport  
The Grange  
Tower Street  
Chichester  
West Sussex  
PO19 1RH

**WORTHING BOROUGH: SELDEN WARD**  
**WAITING RESTRICTIONS**

Reproduced from or based upon 2017 Ordnance Survey mapping with permission of the Controller of HMSO (c) Crown Copyright reserved.  
Unauthorised reproduction infringes Crown copyright and may lead to prosecution or civil proceedings West Sussex County Council Licence No. 100018485

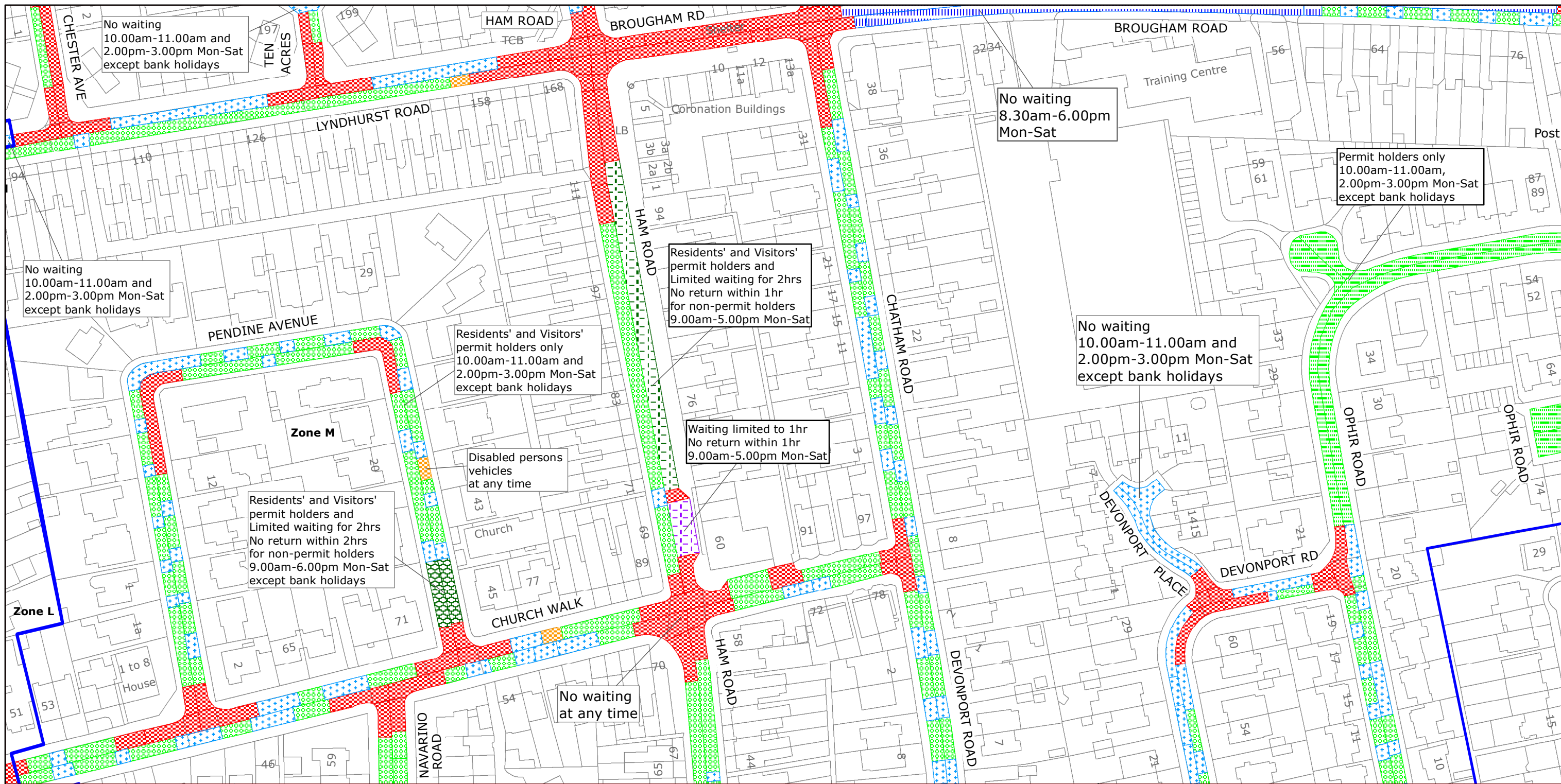
**TILE REF NO:**  
**TQ1603SWN**

SHEET ISS NO 5  
SHEET ACTIVE FROM - 15/09/2017



**SCALE:**  
1:1250  
at A3 size





No waiting  
10.00am-11.00am and  
2.00pm-3.00pm Mon-Sat  
except bank holidays

No waiting  
10.00am-11.00am and  
2.00pm-3.00pm Mon-Sat  
except bank holidays

Residents' and Visitors'  
permit holders and  
Limited waiting for 2hrs  
No return within 2hrs  
for non-permit holders  
9.00am-6.00pm Mon-Sat  
except bank holidays

Residents' and Visitors'  
permit holders only  
10.00am-11.00am and  
2.00pm-3.00pm Mon-Sat  
except bank holidays

Disabled persons  
vehicles  
at any time

Residents' and Visitors'  
permit holders and  
Limited waiting for 2hrs  
No return within 1hr  
for non-permit holders  
9.00am-5.00pm Mon-Sat

Waiting limited to 1hr  
No return within 1hr  
9.00am-5.00pm Mon-Sat

No waiting  
at any time

No waiting  
8.30am-6.00pm  
Mon-Sat

Permit holders only  
10.00am-11.00am,  
2.00pm-3.00pm Mon-Sat  
except bank holidays

No waiting  
10.00am-11.00am and  
2.00pm-3.00pm Mon-Sat  
except bank holidays



West Sussex County Council  
Highways & Transport  
The Grange  
Tower Street  
Chichester  
West Sussex  
PO19 1RH

WORTHING BOROUGH: SELDEN WARD  
WAITING RESTRICTIONS

Reproduced from or based upon 2017 Ordnance Survey mapping with permission of the Controller of HMSO (c) Crown Copyright reserved.  
Unauthorised reproduction infringes Crown copyright and may lead to prosecution or civil proceedings West Sussex County Council Licence No. 100018485

TILE REF NO:  
TQ1603SWS

SHEET ISS NO 5  
SHEET ACTIVE FROM - 15/09/2017

